NOTES

CLASS B

MYSORE GOVERNMENT SECRETARIAT

File No. AHD 95 FAF 64

Department of Agriculture & Forest Department.

Section FE-B

Subject : Reservation of unreserves of South Kanara, Kallya Block

References :

AHFF 6 FAF-88 &

Date	To whom sent	Notes and instructions
		FOR/NOT FOR NOTE BOOK UNDER SECRETARY M.N. Ansari 30/9/64 for Under Secretary to Govt.
	For 6/6/64 2/9/64	
		1.4.04 ಇಂಯಲ್ಲಿರುವ ಸರ್ಕಾರದ ಅಧೀನ ಕಾರ್ಯದರ್ಶಿ, ಅರಣ್ಯ, ಪರಿಸರ ಮತ್ತು ಜೀವಿ ಶास्त्र ಇಲಾಖೆ (ಅರಣ್ಯ-ಬಿ)

Mysore Government Secretariat

~~Reservation of~~

AF17 File No. 95 FAF of 1964 [App. F. III 2

2

Serial No.

D. No. 2685/64.

1) The CCF has submd., the Off proposns u/s 4 of the M.F.A., re: the reservation of unreserves in South Kanara District. He has requested for the publication of the Off proposn. The CCF has also reported that ~~the DC~~, S.K. has satisfied the Condns laid down in Sec: 14 of the M.F.A.,

2) R.D and L.D may see the proposal, before we take further action in the matter.

(3) QR 6/6

R.D)

10/6.

W. A. MECCAI,
Under Secy., A & F. Deptt. (Agri.)

Mo 9/6.

R.D. may agree

(4) 12/6

16.6 17/6/64 A.R.D

12/6 U.S.R.D

D. 18/6

MYSORE GOVT. SECRETARIAT & FOREST DEPT. (REGISTRY) No. 2960/F/64 19 JUN 1964

MYSORE GOVT. SECRETARIAT RECEIPT & ISSUE SECTION 18 JUN 1964

N.B.—Contn. Sheet

Reservation of

2 File No. AFD 95 FAF 64 of 196 ..

3.

Mysore Government Secretariat

Serial No. 5

R.D. having agreed to the draft notification on pages 4, 17 30 and 42 may issue.

22/6/64

6) L.D may also see the proposal.

23/6.

M. A. ...
Under Secy., A & F. Deptt. (Forest)

Law Dept

7) The draft at 0.4-8 sent by the C.C.F has not been revised by the adm. section in the first instance. However it is revised.

M.L.R. 3/7

M. L. RAMASWAMY,
Under Secretary, Law Dept.

MYSORE GOVT. SECRETARIAT
No. 728
30 JUN 1964
LAW DEPT (REGISTRAR)

T.S. 1917

Sufficient. Please speak

D. 1/7/6

Discussed.

U/S-D I
1/7/64

8) On the basis of the revised draft put up by L.D, 4 notifications are for approval.

1) Flag 'W'
2) — " — 'X'
3) — " — 'Y'

MYSORE GOVT. SECRETARIAT
AGRI & FOREST DEPT
No. 3232
7 JUL 1964
Sec C

OR

6/8 5/8

9). The draft notifications (four) as scrutinised by L.D may be approved. This is to notify the Constitution of reserve forests

C.W
11/5/64

18/5/64

Mysore Government Secretariat

Reservation of

AFD File No. 95 FAF of 1964. [App. F. III 2

Serial No.

Under Section 4 of Madras Forest Act. in Certain areas indicated in the drafts.

R.D also has agreed.

18/8/64.

~~D.S~~

22-8

Agriculture and Forest Department.

7297

AGRICULTURE & FOREST DEPTT.

May be approved

Secy.

22/8/64

Secy., Agri. & Forests Dept.

AGRICULTURE & FOREST SECRET

530

AUG 1964

GOVERNMENT OF

F. 1653/64

OFFICE OF THE MINISTER FOR FORESTS & FISHERIES

No. 24 AUG 1964

BANGALORE.

Draft Notification is

Approved

24-8-64

Minister for Forests

S. A. (F)

24/8

B. RACHAIAH,
Minister for Forests,
Fisheries and Sericulture.

25-8

Issue

ISSUED

25/8/64

(T. S. RAMAIYA),
Under Secretary to Government,
Forest Department,
Agriculture

Date 3-9-1964

3/9/64

Note.—Contn. Sheet

No. B-6-15-221/58.
Enc: 4 Proposals.

Chief Conservator's Office,
Bangalore, dated 1-6-64

To

The Secretary to Government,
Agriculture & Forest Department,
Bangalore.

Sir,

Sub: Reservation of Unreserves of South Kanara District - Draft notification under Section 4 of the Madras Forest Act.

In continuation of this office letter of even No dated 18.5.1964, I enclose herewith following draft notifications under sectional 4 of the Madras Forest Act received from the Conservator of Forests, Coorg, Mercara:-

Divisional Forest Officers No & date.	Name of the Block	Taluk
1. FOP-FST-798/63-64 14-3-1964	Kallya Block I	Karkal
2. FOP-FST-622/63-64 5-3-1964	Konaje	Karkal
3. FOP-FST-800/63-64 5-3-1964	Kallya Block II	-do-
4. FOP-FST-807/63-64 5-3-1964	Machina Block I	Belthangady

The above four proposals have been approved by the Deputy Commissioner, South Kanara, Mangalore and copies of his letters have been attached to the proposals- The Deputy Commissioner, South Kanara satisfies the conditions layid down in Section 14 of the Madras Forest Act.

Government may therefore, kindly be moved to issue the above draft notifications under section 4 of the Madras Forest Act for publication in the Mysore Gazette with instructions to the compiler of the Mysore Gazette to supply 25 printed copies of each of the notifications to the Divisional Forest Officer survey and demarcation, Mangalore for wide publicity.

OFF. GOVT. SECRETARIAT
2685
2 JUN 1964
FOREST DEPT. (REGISTRY)

Yours faithfully,

Chief Conservator of Forests,

6
2

Copy of letter No.D.Dis-6696/64, dated, 22-3-1964, from the Deputy Commissioner, Mangalore, to the Chief Conservator of Forests, in Mysore, Bangalore, through the Conservator of Forests, Coorg Circle, Mercara.

Afforestation:- S.Kanara District--Karkal Taluk Kallya and Nitte villages--Draft section 4 notification proposing reservation of 93/10 acres for reserved Forests.

Reference:- No.FOP-FST-798/63-64, dated, 14-3-1964 of the Divisional Forest Officer, (Survey and Demarcation) Mangalore.

I enclose the draft notification received with the letter cited in triplicate for favour of necessary further action.

Sd/-
for Deputy Commission.

Copy to the Assistant Commissioner, Coondapur. The Tahsildar, Karkal, Copy to the Divisional Forest Officer, (Survey and Demarcation) Mangalore. Copy to B-7.

(Copy)

Conservator of Forests.

dmn.2.

Divisional Forest Office,
Survey and Demarcation,
Mangalore, d/ 14-3-64

Ref.No.Fop-Dst-398/63-64.

From:
Sri K. Rama Gowda, B.Sc.(Hons),
A.I.F.C.,
Divisional Forest Officer,
Survey and Demarcation,
Mangalore, S. Kanara.

To:
The Chief Conservator of Forests,
In Mysore, Bangalore.
Thro'
The Conservator of Forests,
Coorg Circle, Mercara.
And,
The Deputy Commissioner,
South Kanara, Mangalore.

Sir,

Sub: Forests reservation of Kallya Block I - S.No.159/1 of Kallya and S.No.354/1 of Nitte village - Karkal Taluk, S. Kanara.- Draft section 4 notification - submission of -

...

I submit herewith the draft section 4 notification and other relevant enclosed (in five sets) in respect of Kallya Block No I in S.No. 159/1 of Kallya and S.No.354/1 of Nitte villages, of Karkal Taluk, South Kanara,

The total extent of the block is 93.10 acres and is situated to the north of Halekatte over a distance of about 1 mile, the area is partially wooded containing bamboos here and there and sandal wood trees about 4" to 10" girth and some tree growth of fuel species scattered in the area. Therefore the area is quite suitable for reservation.

The block has been surveyed and demarcated leaving a buffer belt of 100 yards and stone cairns have been constructed at all salient points.

I request that the enclosed notification proposal may kindly be got published in the Mysore Gazette and 25 spare copies of the notification may be supplied to this office at an early date.

Yours faithfully,

14/3

Divisional Forest Officer,
Survey and Demarcation,
Mangalore.

Encls:
Draft Sec. 4 notification.
Ayacut statement
Area and condition statement.
Statement showing the names of village which lie within a distance of half a mile from the proposed block.
Perambulation certificate.
Tree growth certificate.
Surveyed sketch.

...

Copy to the Asst. Commissioner, Coondapur.
Copy to the Tahsildar, Karkal.
Copy to the Divl. Forest Officer, Mangalore North, Coondapur.
Copy to the Range Forest Officer, S & D., Karkal.

Dr/-

Draft Notification

~~Draft~~ In ~~pursuance of~~ exercise of the powers conferred by clause (a) and (b) of section 4 of Madras Forest ~~Act~~ (Extension) Act V of 1882, the Government of Mysore hereby ~~notifies or~~ declares that it is proposed to constitute the ~~area~~ land ~~as reserve forest under the said Act.~~

~~The~~ boundaries of which are specified in the schedule below. to be a Reserve Forest.

Schedule.

Name of the District	South Kanara.
Name of the Taluk	Karkal
Name of the village	Kallya, & Nitte villages.
Name of the Block	Kallya Block I
Survey field No.	S.No.159/1 & S.No.354/1
Area	93·10 acres

...

Description of Boundaries

North: Starting from S.No.'0' a point on north side of Seddu Kadim lands about 2½ furlongs away from the Kadim lands, the demarcation line runs towards ~~xxx~~ east to survey No.1 over a distance of 820 links. Then the line moves towards south east to S.No.2. Then it turns to easterly direction to S.No.9 over a distance of 3870 links. The bearing and distance from station to station are furnished below.

Station Number From	To	~~Bearings~~ Bearings in F.B.	Distance in links
0	1	91	820
1	2	154	825
2	3	104	240
3	4	126	250
4	5	126	360
5	6	113	275
6	7	116	675
7	8	114	545
8	9	118	700

East: Further the demarcation line runs south westerly direction to S.No.9 and 10 over a distance of 790 links and again it turns to westerly direction to S.No.10 to 13 over a distance of 1085 links, and turns to due south and moves from S.No.13 to 18 over a distance of 1655 links. The bearings and distance from station to station are furnished ~~below~~ overleaf.

p.t.o.

59

1	2	3	4
9	10	221	790
10	11	260	225
11	12	270	410
12	13	280	450
13	14	211	320
14	15	193	370
15	16	172	300
16	17	177	290
17	18	155	375

South: Again the demarcation line runs due west from station No.18 to 20, over a distance of 1180 links, and turns to south and moves from S.No.20 to 22 over a distance of 650 links, and once again it turns on north westerly direction from S.No.22 to 47 over a distance of 3535 links and finishes the southern boundary. The bearing and distance from station to station are furnished below.

18	19	276	550
19	20	281	630
20	21	195	340
21	22	197	310
22	39	310	370
39	40	329	310
40	41	309	300
41	42	319	410
42	43	272	290
43	44	272	460
44	45	306	325
45	46	314	700
46	47	299	370

West: Further the demarcation line runs towards north east direction from S.No.47 to 49 over a distance of 490 links, and turns to north westerly direction and runs from S.No.49 to 51 over a distance of 1080 links, and again it turns to west from station No. 51 to 52 over a distance of 640 links, and it moves to south east direction from S.No.52 to 54 over a distance of 1695 links and again it proceeds on easterly direction from station No.54 to 58 over a distance of 1640 links and again it turns to north and proceeds from S.No.58 to 65 over a distance of 1970 links, and further it moves on north westerly direction from S.No.65 to 0 over a distance of 2625 links and finishes the traverse. The bearings and distances from station to station are furnished overleaf.

n.t.o.

19 b

47	48	38	220
48	49	35	270
49	50	330	490
50	51	336	530
51	52	93	640
52	53	129	720
53	54	163	975
54	55	121	300
55	56	104	580
56	57	104	310
57	58	106	450
58	59	18	250
59	60	350	200
60	61	13	270
61	62	50	230
62	63	337	320
63	64	51	400
64	65	13	300
65	66	324	670
66	67	301	825
67	68	37	290
68	69	348	230
69	0	304	610

Bit II.

No. 7

Description of Bit II

North: Bit II starting from station No.23 taking a Tie line from station No.22' on 189° over a distance of 225 links. Then the demarcation line runs towards south east from station No.23 to 26 over a distance of 835 links and further it moves easterly direction from station No.26 to 30 over a distance of 1770 links. The bearings and distances from station to station are furnished below.

Station No.		Degree in F.B.	Distance in links.
22	23	189	225
23	24	140	310
24	25	142	300
25	26	133	225
26	27	108	430
27	28	109	590
28	29	110	300
29	30	98	450

East - Then the demarcation line turns to south and moves from station No.30 to 31 over a distance of 290 links. The bearings and distances from station to station are given below.

30	31	193	290

South: Further the demarcation line runs on westerly direction from station No.31 to 36 over a distance of 2610 links. The bearings and distances from station to station are furnished below.

31	32	270	400
32	33	257	410
33	34	248	750
34	35	295	500
35	36	316	550

West: Finally the demarcation line runs due north from station No.36 to 23 over a distance of 1155 links and finishes the boundary of Bit No.II. The bearings and distances from station to station are furnished below.

36	37	13	575
37	38	8	250
39	23	7	330

Cart tracks - A cart track coming from Halekatte enters the block between cairn No.29-30 and leaves the block between cairn No.28-29 and again it enters the block between cairn No.17-18 and bifurcates into two, one goes towards north through the block and quits out in between cairn No.6-7 of the block and goes to Kukulapady and another runs towards north-west through block and quits out between cairn No.49-50 and goes to Kallya ~~cart track II~~.

p.t.o.

8 12,

Cart track. II.

A cart track coming from Halakette enters the block between cairn No.43-44 and joins to cart track No.1 inside the block near cairn No.54.

Other rights:-

1. Free grazing of cattle by villagers.
2. Free removal of green manure leaves for bonafide use by the ryots.
3. Free removal of dry fuel for the bonafide use by the ryots.
4. Free removal of mulignass for the bonafide use by the ryots.

-2-

2. Under clause (c) of the said section 4, the Government of Mysore appoints the Assistant Commissioner, Coondapur, for the time being, to be Forest Settlement Officer in regard to the said ~~tract~~ land to enquire into and determine the existence, nature and extent of any rights claimed by or alleged to exist in favour of any person in or over the land comprised within the limits given in the said Schedule, or to any forest produce of such lands and to deal with the same as provided in Chapter III of the said Act.

~~3. The Governor of Mysore~~ and appoints the District Forest Officer, Mangalore North Division, Coondapur for the time being to be Forest Officer who shall attend on behalf of Government at the enquiry to be made by the said Forest Settlement Officer.

4. Under ~~the authority vested in him by~~ section 14 of the said Act, the Government of Mysore hereby appoints the Deputy Commissioner of South Kanara to hear appeals from any orders passed by the Forest Settlement Officer under section 11, 12 ~~and~~ or 13 of the said Schedule Act.

(Here enter the schedule)

14/3

Divisional Forest Officer,
Survey and Demarcation,
Mangalore.

By order and in the name of the Governor of Mysore

Dr/-

.. Secy to Govt

71, The compiler Mysore Gazette etc

Statement of area and conditions prescribed in G.O.No.640 dated 4.7.1887 - Name of the Block 'Kallya Block I '. 18
S.No.159/1 and 354/1 of Kallya and Nitte of Karkal Taluk, South Kanara District.

Name of Taluk and Extent.	Extent		Area of R.F. already notified under Sec.16	Area of the reserve under settlement.		Area of reserve submitted for notification under Sec.4 of M.F.Act.V	Character of land proposed for R.F.		Probable extent of land available for grazing purpose in the Taluk.	Sketch Map.
	Occupied Govt. land.	Unoccupied Govt. land					Area of Forest land.	Area of Grass land.		
Karkal Taluk 3,38,214.00 acres.	1,45,297 acres.	1,92,917. acres.	17,855.00 acres.	1.Chara Block I	510.00	93.10 acres.	Partially wooded.		8,485.00 acres.	Enclosed.
				Chara Block II	183.00					
				Kadthala Kukkuje	270.00					
				Idu Block	284.40					
				Yellare Block	224.90					
				Panamberi Extn.	125.10					
				Kera Block	455.80					
				Pajogudde Block	502.00					
				Kenjala-Irwathar	200.00					
				Shirlal Block	340.42					
				Hurabe Extn.I	126.38					
				Mudar Block	243.00					
				Dori Block	548.00					
				Hurabe Extn.II	192.00					
				Madankal Block	300.00					
				Muniyal Block	194.00					
				Idu Block I & II	233.22					
				Hirgan Block	588.30					
				Meesinkal Extn.Block	48.45					
				Jatkatmale Extn.Block	46.20					
				Daregudde Valpady	213.10					
				Andar Extn.Block.	173.55					
				New Someshwar Extn.	95.10					
				Konaje Block	270.00					

Divisional Forest Officer,
Survey and Demarcation,
Mangalore.

Ayacut statement prescribed in B.P.Forest No.459 dated 2.10.1896 - Name of the proposed Block - Kallya Block. 14.

Name of the village.	Area.	Area of permboke, village, site, etc..	Area under cultivation (occupied)	Area included in sanction Reserve.	Area proposed for reservation.	Balance of waste land		
						Assessed (in acres)	Unassessed	Total
Kallya	4,667.53	62.69 acres	2,280.39	—	89.80 acres.	2,293.06	31.48	2,324.54
Kiate	9,708.15	181.38	4,243.93	—	3.30 acres.	5,248.84	34.00	5,282.84

Divisional Forest Officer,
Survey and Demarcation,
Mangalore.

Statement showing the name of villages which lie within a distance of half a mile from the proposed block in S.No.159/1 and 356/1 of Kallya and Nitte village, Karkal Taluk, South Kanara.

S.No.	Name of the village	Distance from R.F. line.	Number of houses in locality.	Population.	Number of cattle	Cultivation			Remarks
						Dry	Garden	Wet	
1.	Kallya	half a mile	12	75	180	124.00	0.87	31.00	
2.	Nitte	-do-	2	8	12	6.00	0.25	3.00	

Divisional Forest Officer,
Survey and Demarcation,
Mangalore.

Dr/-

12 16

Perambulation Certificate

Certified that the Kallya Block I situated in S.No.159/1 of Kallya village, Karkal Taluk was perambulated by me on 13.10.63 and verified the survey and kumki limits etc. and found no discrepancies. The block was surveyed and demarcated by Sri L.D'Souza, Forester, Survey and Demarcation between 12.9.63 and 25.9.63 and checked by Forest Range Officer, i/c, Survey and Demarcation on 13.10.1963 to locate and describe the boundary position.

Sd. T.V.Gowda,
Forest Range Officer,
Survey and Demarcation,
Karkal.

// true copy //

Divisional Forest Officer,
Survey and Demarcation,
Mangalore.

Dr/-

13 17.

Tree Growth Certificate

This area may be named as 'Kallya Block I' which is situated in S.No.159/1 of Kallya and S.No.354/1 of Nitte village, Karkal Taluk, to the north of Halekatte about one mile away. The total extent of 93.10. acres partially wooded contains Marva, Shanthi, Balendrapale, Karmar etc. trees and sandalwood trees about 4" to 10" of girth here and there, and also bamboo clumps. The total area can be taken for raising cashew. The area is quite suitable for reservation.

Sd. T.V.Gowda,
Forest Range Officer,
Survey and Demarcation,
Uppinangady.

// true copy //

Divisional Forest Officer,
Survey and Demarcation,
Mangalore.

Dr/-

"KALLYA BLOCK-1" IN S. No: 159/1 OF KALLYA VILLAGE

And S. No: 354/1 OF NITTE VILLAGE.

Scale 8" = 1 Mile

Kallya Village 89.80

Nitte Village - 3.30

Total Area = 93.10

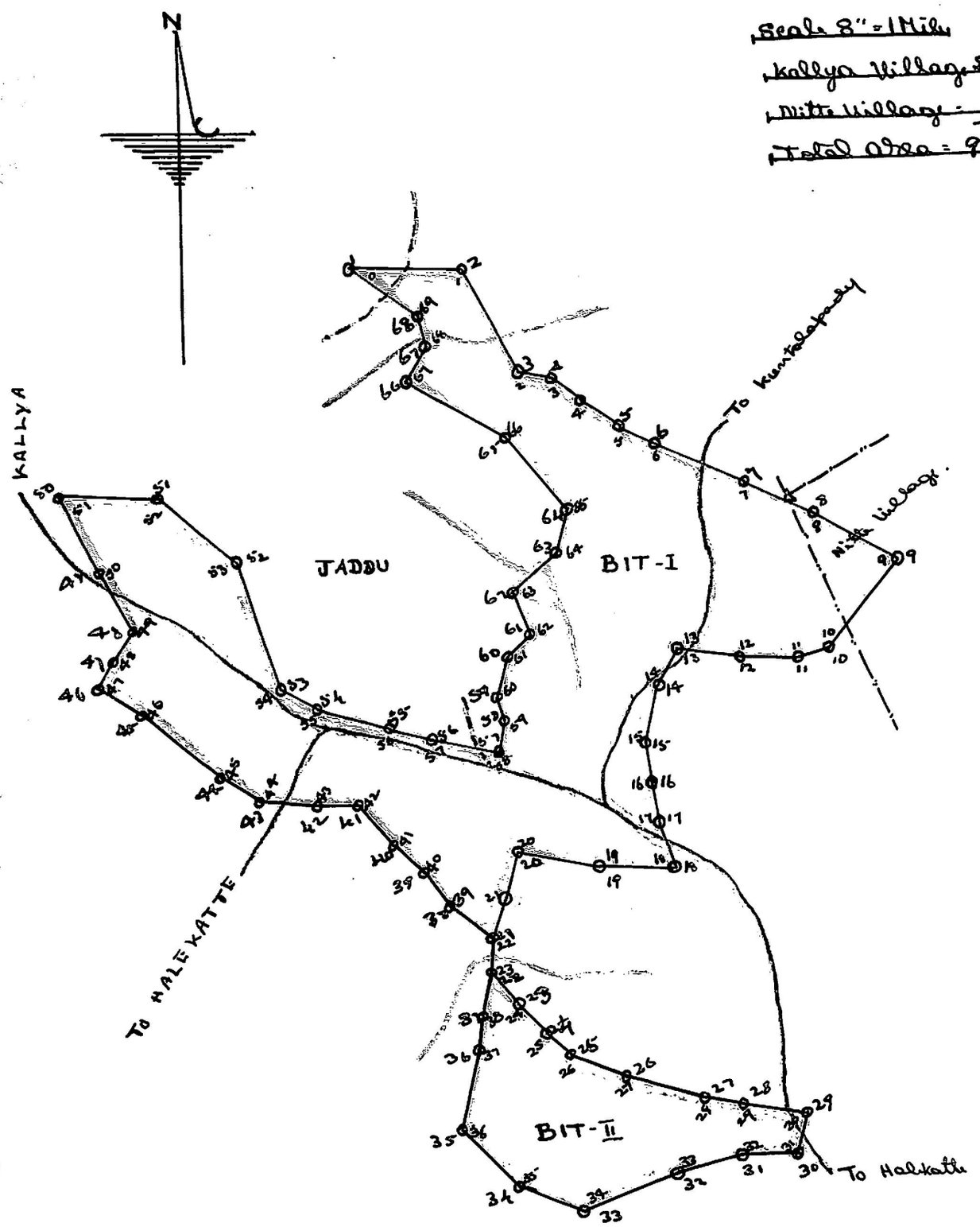

REFERENCE.

Surveyed line 1 2 3

Cairn Nos ..... 1. 2. 3.

Cart track .....

Path .....

Village boundary .....

DIVISIONAL FOREST OFFICER,
SURVEY & DEMARCATION,
BANGALORE.

19. 15

Copy of letter No.D.Dis-5523/64, ~~from~~ dated, 10-3-1964, from the Deputy Commissioner, South Kanara, Mangalore, to the Chief Conservator of Forests, in Mysore, Bangalore, through the Conservator of Forests, Coorg Circle, Mercara.

Subject:- Afforestation-S.Kanara District-Karkal Taluk-Konaje Block-S.No.78/1(294-70 acres) Draft 4 (1) notification.

Reference:-No.FOP-FST/622/63-64, dated, 5-3-1964, of the Divisional Forest Officer, (Survey and Demarcation) Mangalore.

I enclose (in triplicate) draft notification under Sec. 4 of the Madras Forest Act, giving notice of the proposal to constitute as RF.294-70 acres of land in S.No.78/1 of Padukonaje village in Karkal Taluk. Arrangement may kindly be made to have the notification published in the Mysore Gazette and to supply 25 copies to the Divisional Forest Officer (Survey and Demarcation) Mangalore.

Sd/-
for Deputy Commissioner,

Copy to the Assistant Commissioner, Coondapur.
Copy to the Divisional Forest Officer, (Survey and Demarcation) Mangalore, copy to Tahsildar Karkal, Copy to B-7 and B-5-

(Copy)

dmn.2.

Conservator of Forests.

16 20

Divisional Forest Office,
Survey and Demarcation,
Mangalore, d/ 5.3.64

No.FOP-FSR-622/63-64.

From:
Sri K. Rama Gowda, B.Sc.(Hons).,
A.I.F.C.,
Divisional Forest Officer,
Survey and Demarcation Divn.,
Mangalore, South Kanara.

To:
The Chief Conservator of Forests,
In Mysore, Bangalore.
Thro'
The Conservator of Forests,
Coorg Circle, Mercara.
And,
The Deputy Commissioner,
South Kanara, Mangalore.

Sir,

Sub: Forests - Reservation of 'Konaje Block' in S.No. 78/1 of Padukonaje village, Karkal Taluk, South Kanara District - Draft Section 4 notification - submission of -

...

I submit herewith the draft section 4 notification and other relevant enclosures (in five sets) in respect of 'Konaje Block' in S.No.78/1 of Padukonaje village, Karkal Taluk, South Kanara District.

The block is 294.70 acres in extent and is spreading around the 'Konaje Kallu' situated on the left hand side of Moodabidri-Hosmar P.W.D.road.

The block has been surveyed and demarcated leaving a buffer belt of 100 yards for all adjacent private holdings and stone cairns have been constructed at all salient points.

I request that the enclosed notification proposal may kindly be got published in the Mysore Gazette and 25 spare copies of the notification may be supplied to this office at an early date.

Yours faithfully,

5/3

Divisional Forest Officer,
Survey and Demarcation,
Mangalore.

Encl:
1. Draft Sec.4 notification.
2. Ayacut statement.
3. Area and condition statement.
4. Statement showing the names of villages which lie within a distance of half a mile from the proposed block.
5. Adangal Extract.
6. Perambulation certificate.
7. Tree growth certificate
8. Surveyed sketch.

... ...

Copy to the Assistant Commissioner, Coondapur.
the Divl. Forest Officer, Mangalore North, Coondapur.
the Tahsildar, Karkal.
the Range Forest Officer, S & D., Karkal.

Dr/—

17 21.

Draft Notification - 2

In persuance of clauses (a) and (b) of section 4 of the Madras Forest Act V of 1882, the Governor of Mysore hereby notifies and declares that it is proposed to constitute the area ~~as~~ 'Konaje Block' as Reserve Forest under the said act, the boundaries of which are specified in the schedule below.

Schedule.

Name of the District	...	South Kanara.
Name of the Taluk	...	Karkal
Name of the village	...	Padukonaje.
Name of the block	...	Konaje Block.
Survey field Number	...	78/1 of Padukonaje.
Area in acres.	...	294.70 acres.

... ...

Description of Boundaries.

Norths Starting from station No.0, a point on south west ~~comes~~ corner of Kattadabailu warga lands, about 6 chains away from Kadim lands, the demarcation line runs towards south east by the south side of Kattadabailu Kadim fields, from station No.0 to 17 over a distance of 4595 links. The bearings and distances from station to station are shown below.

Station Number From	To	Bearings in F.B.	Distance in links
0	1	90	250
1	2	113	~~380~~ 390
2	3	112	200
3	4	126	175
4	5	108	200
5	6	110	230
6	7	153	250
7	8	123	140
8	9	92	490
9	10	164	270
10	11	110	300
11	12	110	240
12	13	142	170
13	14	104	260
14	15	95	470
15	16	29	260
16	17	92	300

18
22

East: Further the demarcation line turns to south and runs on southern direction from station No.17 to 21 over a distance of 1430 links and turns to west and runs on westerly direction from station No.21 to 23 over a distance of 1300 links and again it turns to south west from station No.23 to 30 over a distance of 1860 links and again it turns to easterly direction and moves from station No.30 and 32 over a distance of 1200 links and further it proceeds on south easterly direction from station No.32 to 42 over a distance of 3880 links. The bearings and distances from station to station are furnished below.

Station Number From	To	Degree in F.B.	Distance in links
17	18	115	220
18	19	164	200
19	20	155	230
20	21	169½	780
21	22	245	500
22	23	289½	800
23	24	208	200
24	25	187	500
25	26	220	370
26	27	235	160
27	28	192	200
28	29	150	200
29	30	163	230
30	31	110	600
31	32	55	600
32	33	111½	400
33	34	131	240
34	35	146	300
35	36	159	540
36	37	180	260
37	38	115	840
38	39	142	460
39	40	200	350
40	41	177	150
41	42	192	340

p.t.o.

19 23

South: Again the demarcation line moves towards west from station No.42 to 48 over a distance of 2745 links and turns to south west direction and proceeds from station No.48 to 52 over a distance of 2600 links and again it turns north west direction and proceeds from station No.52 to 61 over a distance of 4910 links. The bearings and distances from station to station are furnished below.

Station Number From	To	Bearings in F.B.	Distance in links
42	43	292	760
43	44	259	440
44	45	302	200
45	46	320	560
46	47	275	485
47	48	242	300
48	49	208	560
49	50	191	740
50	51	200	300
51	52	225	1000
52	53	303	800
53	54	350	460
54	55	319	460
55	56	19	550
56	57	299	700
57	58	315	750
58	59	318	370
59	60	298	340
60	61	286	480

West: Finally the demarcation line runs due north from station No.61 to 0 over a distance of 6165 links on the ~~east~~ eastern side of Handalbailu and Dikkollu bailu and closes the traverse.

The bearings and distances from station to station are furnished below.

61	62	343	400
62	63	353	460
63	64	359	~~600~~ 566
64	65	40	490
65	66	29	270
66	67	18	360
67	68	22	390
68	69	2	500

p.t.o.

69	70	35	400
70	71	90	700
71	72	355	530
72	73	~~357~~ 351	535
73	74	331	300
74	0	13	270

Rights inside the block:-

Enclosure: Siddashrama enclosure admitted inside the Block ~~X~~ -

A tie line starting from station No.30 on 262 degree and touches station No.1 of the enclosure over a distance of 380 links.

30	1	262	380
1	2	205	225
2	3	223	230
3	4	206	400
4	5	207	340
5	6	281	300
6	7	15	300
7	8	~~xx~~1	425
8	9	24½	540
9	1	111	600

Foot paths (1) A foot path coming from Handal and enters the block between cairn Nos.55 and 56 and runs due north and enters Siddashrama enclosure between cairn No.5 and 6 of the enclosure and goes out between cairns 9 and 1 of the said enclosure and byfurcates into two, one of which quits the block between cairn Nos.14 and 15 and goes to Kattada bailu and ~~xxx~~ another quits the block between cairn No.s 22 and 23 and goes to Konaje bail.

Foot path (2) A foot path coming from Moodabidri enters the block between cairn Nos.74 and 75 and goes through the block and quits the block between cairn Nos.2 and 3 and goes to Daregudde.

Foot path No.(3) - A foot path starting from Handal bailu enters the block between cairn Nos.64 and 65 and quits the block between cairn Nos.65 and 66 and joins to foot path No.2 outside the block.

P.T.O.

21 25

Other rights:

1. Free grazing of cattle by the villagers.
2. Free removal of green manure leaves for bonafide use by the ryots.
3. Free removal of dry fuel for bonafide use by the ryots.
4. Free removal of muligrass for bonafide use by the ryots.

...

2. Under clause (c) of the said section 4, the Governor of Mysore appoints the Assistant Commissioner, Coondapur for the time being to be Forest Settlement Officer in regard to the said tract to enquire into and determine the existence, nature and extent of any rights claimed by or alleged to exist in favour of any person in or over the land comprised within the limits given in the said Schedule, or to any forest produce of such lands and to deal with the same as provided in Chapter III of the said act.

3. The Governor of Mysore appoints the Divisional Forest Officer, Mangalore North Division, Coondapur for the time being to be Forest Officer who shall attend on behalf of Government at the enquiry to be made by the said Forest Settlement Officer.

4. Under the authority vested in him by section 14 of the said act, the Governor of Mysore appoints the Deputy Commissioner of South Kanara to hear appeals from any orders passed by the Forest Settlement Officer under section 11, 12 and 13 of the said Act.

5/3

Divisional Forest Officer,
Survey and Demarcation,
Mangalore.

Dr/--

Statement of Area and conditions prescribed in G.O.No.640 dated 4.7.1887 - Name of the Block - Konaje Block.
S.No.78/1 of Konaje village, of Karkal Taluk, South Kanara District.

23 ~~2~~

Name of Taluk and Extent.	Extent		Area of R.F. already notified under Sec. 16	Area of the Reserve under settlement		Area of reserve submitted for Notification under Sec. 4 of M.F. Act V.	Character of land proposed for Reservation		Probable extent of land available for grazing purpose in the Taluk	Sketch Map.
	Occupied Govt. land.	Unoccupied Government land.					Area of Forest land.	Area of Grass land.		
1	2	3	4	5		6	7	8	9	10
Karkal Taluk 3,38,214.00 acres.	1,45,297.00 acres.	1/2,92,917 acres.	17,855.00 acres.	Chara Block I	510.00	294.70 Acres.	50.00 acres	244.70 Acres.	8,485.00 acres.	Enclosed.
				Chara Block II	183.00					
				Kodtala-Kukkuje	270.00					
				Idu Block	284.40					
				Yellare Block	224.90					
				Panamberi Extn.Bl.	125.10					
				Kera Block	455.80					
				Pajegudde Block	502.00					
				Ranjala Irvathur Bl.	200.00					
				Shirlal Block	340.42					
				Hurabe Extn.Block I	126.38					
				Mudar Block	243.00					
				Dori Block	518.00					
				Hurabe Extn.II	192.00					
				Madankal Block	300.00					
				Muniyal Block	194.00					
				Idu Block I & II	233.22					
				Hirgan Block	588.30					
				Mensinkan Extn.	48.45					
				Jatkatmale Extn.	46.20					
				Daregudde Valpadi	213.10					
				Andar Extn.	173.55					
				New Someshwar Extn.	95.10					

Divisional Forest Officer,
Survey and Demarcation,
Mangalore.

Pr/-

Statement showing the name of villages which lies within a distance of half a mile from the proposed block in S.No.78/1 of Padukonaje village, Karkal Taluk, South Kanara District.

S.No.	Name of the village.	Distance from the proposed line	Number of houses in the locality.	Population.	Number of cattle	Cultivation			Remarks.
						Dry	Garden	Wet	
1	2	3	4	5	6	7	8	9	10
1.	Padukonaje	half a mile	18	125	165	118 acres	1.81 acres	65 acres	

Divisional Forest Officer,
Survey and Demarcation,
Mangalore.

Dr/-

Ayacut statement prescribed in B.P.Forest No.459 dated 2.10.1896 - Name of the proposed Block - Konaje Block, S.No.78/1

Name of the village	Area	Area of Peramboke, village, site, etc.	Area under cultivation (occupied)	Area included in sanction reserve.	Area proposed for reservation.	Balance of waste land		
						Assessed	Unassessed	Total
1	2	3	4	5	6	7	8	9
Padukonaje village	1546.37	51.24	617.31	—	294.90 Acres.	877.68	0.14	877.82 Relinquished 3.21

Divisional Forest Officer,
Survey and Demarcation,
Mangalore.

Dr/-

Tree Growth Certificate

This area may be named as 'Konaje Block' which is situated in S.No.78/1 of Padukonaje village, Karkal Taluk, by the left side of Moodabidri-Hosmar P.W.D. road at 3rd Mile stone and around 'Konaje Kallu'. Out of the total extent of 294.70 acres about 50.00 acres are wooded containing Marva, Banpu, Santhi, Benteak, Pale, Bocaruga, G.Doopa, and sandal wood etc. trees around Konaje Kallu. Rest of the area (244.70 acres) is barren containing shrubs here and there and sandalwood trees about 3" to 10" in girth. The barren area is quite suitable for raising cashew plantation as it is situated very near to Moodabidri and by the side of Moodabidri Hosmar road. In this area about 20 acres may be rocky. The same rock is called as Konajekallu.

Sd.L.D'Souza,
i/c Range Forest Officer,
Survey and Demarcation,
Karkal

// true copy //

Divisional Forest Officer,
Survey and Demarcation,
Mangalore.

Dr/-

26 30.

Perambulation Certificate

Certified that the 'Konaje Block', situated in S.No.78/1 of Padu Konaje Village, Karkal Taluk, was perambulated by me on 6.11.1963 and 10.11.1963 and verified the survey and kumki limits etc. and found no discrepancies. The block was surveyed by Sri L.D'Souza, Forester, Survey and Demarcation, between 7.10.1963 to 6.11.1963 and checked by Range Forest Officer, Survey and Demarcation, i/c on 6.11.1963 and 10.11.1963 to describe the boundary positions.

Sd. L.D'Souza,
i/c.Range Forest Officer,
Survey and Demarcation,
Karkal.

// true copy //

Divisional Forest Officer,
Survey and Demarcation,
Mangalore.

27

"KONAJE BLOCK" In S. No. 78/1 OF PADU-KONAJE VILLAGE

Scale. 8" = 1 Mile.

Area.	301.30	Acres.
Deduct (enclosure)	6.60	"
Total	294.70	"

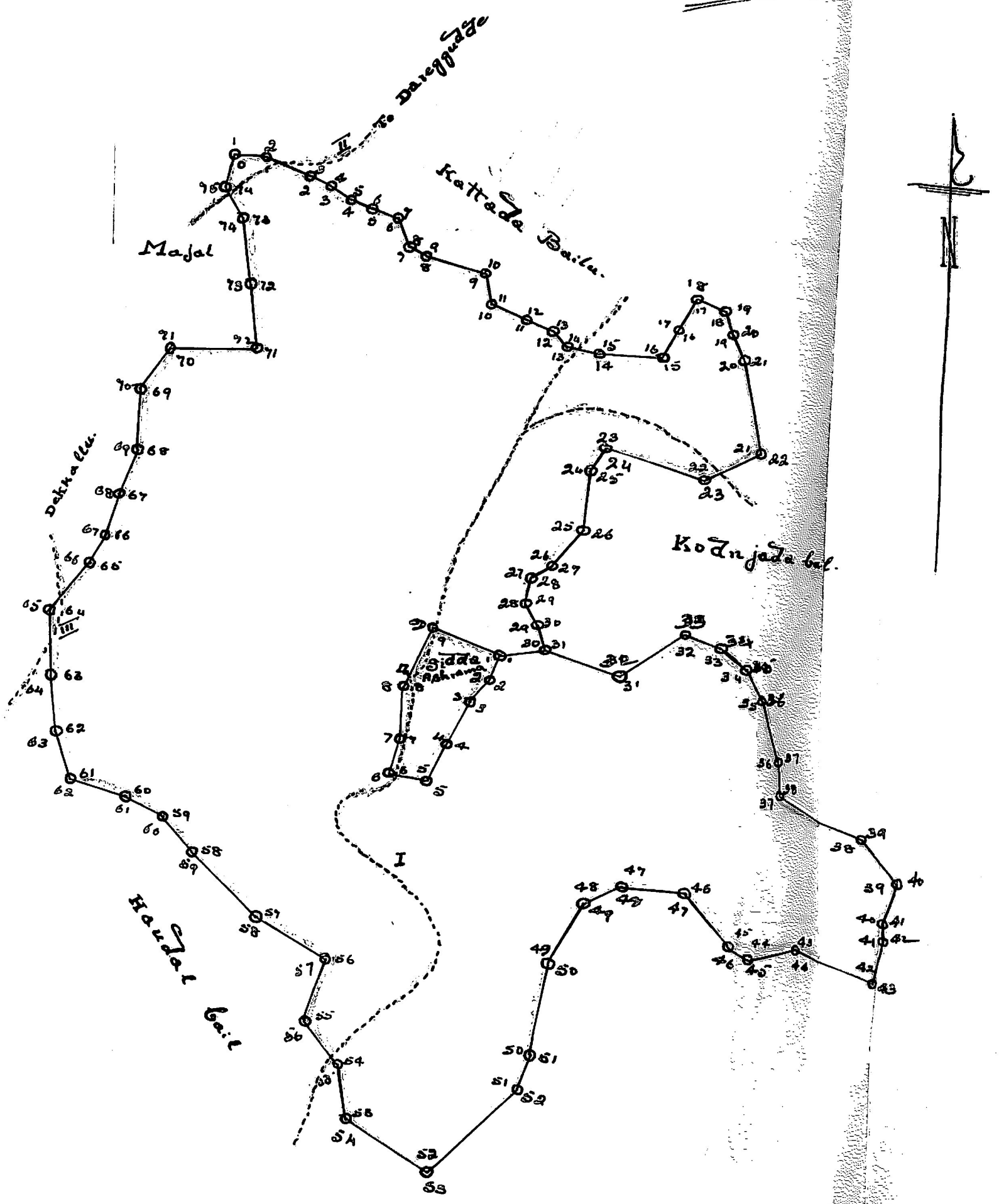

Reference.

Surveyed line 1 2 3

Cairn Iron 1 2 3

Enclosure .....

Foot path .....

Traced by
L. V. S. Gowda.
Surveyor.

DIVISIONAL FOREST OFFICER.
SURVEYOR OF DEMARCATION
MANGALORE.

28 32

Copy of letter No.D.Dis.5522/64 dated 10th March 1964 from the Deputy Commissioner, South Kanara, Mangalore-1, to the Chief Conservator of Forests, Bangalore, through the Conservator of Forests, Coorg Circle, Mercara.

-oOo-

Subject:- Afforestation - South Kanara District - Karkal Taluk - Kallaya Block - S.No.233/1 of Kallya village and S.No. 116/1 of Nandalike village (152.80 acres) Draft Notification.

Ref:- 1) No.FOP.EST.800/63-64 dated 5.3.1964 of the Divisional Forest Officer(Survey & Demarcation) Mangalore.

I enclose(in triplicate) draft notification under section 4 of the Madras Forest Act giving notice of the proposals to constitute as R.F. 152-80 acres comprised in S.No.233/1 of Kallya village and S.No.116/1 of Nandalike village of Karkal Taluk. Kindly arrange to have the notification published in the Mysore Gazette and to supply 25 printed copies to the Divisional Forest Officer(Survey and Demarcation) Mangalore.

Copy to the Asst.Commissioner, Coondapur for necessary action.
Copy to the Tahsildar, Karkal,
Copy to the Divisional Forest Officer(S&D) Mangalore.
Copy to B5 and B7.

(Copy)

Conservator of Forests.

rao.2)

29
33

Divisional Forest Office,
Survey and Demarcation,
Mangalore, d/ 5.3.64

Ref.No.Fop-Fst-800/63-64.

From:
Sri K. Rama Gowda, B.Sc.(Hons),
A.I.F.C.,
Divisional Forest Officer,
Survey and Demarcation,
Mangalore, S. Kanara.

To:
The Chief Conservator of Forests,
In Mysore, Bangalore.

Thro'
The Conservator of Forests,
Coorg Circle, Mercara.

And:
The Deputy Commissioner,
S.Kanara, Mangalore.

Sir,

Sub: Forests - Reservation of 'Kallya Block II' in S.No. ~~233 of~~ 233/1 of Kallya and S.No.116/1 of Nandalke villages, Karkal Taluk, South Kanara District - Draft Section 4 notifications - Submission of -

...

I submit herewith the draft Section 4 Notifications and other relevant enclosures (in five sets) in respect of Kallya Block II in S.No.233/1 of Kallyaa and S.No.116/1 of Nandalke villages, Karkal Taluk, South Kanara.

The total extent of the block is 152.80 acres and is situated to the west about 1.6 K.M. to Kallya Block I and by the right side of Kallya ~~Nandalke~~ Nandalke cart track. The area is partially wooded contains bamboo clumps here and there and some hopea and jungle wood species the area is quite suitable for raising cashew plantation.

The block has been surveyed and demarcated leaving a buffer belt of 100 yards and stone cairns have been constructed at all salient points.

I request that the enclosed notification proposed may kindly be got published in the Mysore Gazette and 25 spare copies of the notification may be supplied to this office at an early date.

Yours faithfully,

5/3

Divisional Forest Officer,
Survey and Demarcation,
Mangalore.

Encl:
1.Draft Sec.4 Notification.
2.Ayacut Statement.
3.Area and condition statement.
4.Statement showing the names of villages which lie within a distance of half a mile from the proposed block.
5.Perambulation Certificate.
6. Tree growth Certificate /
7. Surveyed Sketch.

...

Copy to the Assistant Commissioner, Coondapur.
Copy to the Tahsildar, Karkal.
Copy to the Divl. Forest Officer, Mangalore North, Coondapur.
Copy to the Range Forest Officer, Survey & Demarcation, Karkal.

Dr/-

Draft Notification – 3

30
34

In persuance of clauses (a) and (b) of section 4 of Madras Forest Act V of 1882, the Governor of Mysore hereby notifies or declares that it is proposed to constitute the area as reserve forest under the said act. The boundaries of which are prescribed in the schedule below.

Schedule.

Name of the District	South Kanara.
Name of the Taluk	Karkala.
Name of the village	Kallya and Nandalke
Name of the block	Kallya Block II
Field Survey No.	S.No.233/1 & 116/1
Area	..... 152.80

...

Boundaries

North: Starting from station No.34 a point from north west direction of S.No.13[illegible] of Kallya the demarcation line runs on north west from station No.34 to 36 over a distance of 900 links, then the line turns and proceeds on south east direction from station 36 to 38 over a distance of 1080 links and again the demarcation line turns to north east and proceeds from station No.38 to 0 over a distance of 1920 links and again moves to the east from station No.0 to 2 over a distance of 645 links.

The bearing and distance from station to station are furnished below.

Station No. From	To	Degree in F.B.	Distance in links
34	35	39	650
35	36	54	250
36	37	150	690
37	38	154	390
38	39	52	370
39	40	28	490
40	41	17	240
41	0	48	820
0	1	102	320
1	2	124	325

p.t.o.

B) 35.

southerly direction from station no: 2 to 6 over a

East: Then the demarcation line ~~x~~ proceeds on a distance of 1950 links and turns to south easterly direction from station No. 6 to 11 over a distance of 2195 links and turns to south west from station No.11 to 12 over a distance of 530 links and again it proceeds on south easterly direction from station No. 12 to 14 over a distance of 840 links and again it turns to due south west from station No. 14 to 15 over a distance of 920 links and once again turns to south east from station No.15 to 18 over a distance of 1695 links. The bearings and distances from station to station are furnished below.

Station No. From	To	Degree in F.B.	Distance in links
2	3	196	425
3	4	148	340
4	5	171	435
5	6	189	750
6	7	109	500
7	8	118½	600
8	9	145	500
9	10	122	220
10	11	132	375
11	12	200	530
12	13	123	450
13	14	162	390
14	15	250	920
15	16	173	680
16	17	147	240
17	18	169	775

South: Again the demarcation line turns to south westf from station No.18 and 19 over a distance of 570 links, then it turns north westerly direction and proceeds from station No.19 to 25 over a distance of 2940 links, then it turns to north east from station No.25 and 26 over a distance of 650 links and again it turns to north west from station No.26 to 27 over a distance of 300 links and again it turns to south west and proceeds from station No.27 to 29 over a distance of 810 links then again it proceeds on north westerly direction from station No.29 to 30 over a distance of 975 links. The bearings and distances from station to station are furnished overleaf.

p.t.o.

32 30

Station No. From	To	Degree in F.B.	Distance in links
18	19	245	570
19	20	322	440
20	21	307	510
21	22	318	520
22	23	300	500
23	24	342	280
24	25	316	630
25	26	35	650
26	27	336	300
27	28	263	450
28	29	224	360
29	30	304	975

West: Further the demarcation line runs towards north from station No.30 to 32 over a distance of 950 links and then it turns on north westerly direction from station No.32 to 34 a distance of 1765 links and closes the traverse

The bearings and distance from station to station are furnished below.

30	31	15	300
31	32	20	650
32	33	311	790
33	34	334	975

Right of ways-

Kallya - Nawdalke cart track - A cart track enters the block between cairn No.14-15 and quits out between cairn No.15-16.

Kallya Belmannu and Kally Seeda foot path - A foot path coming from Kallya and enters the block between cairn No.5 and 6 and runs towards west through the block, and byfurcates in to two x inside the block one quits the block between cairn No.35-36 and goes to Belmannu and other quits the block between cairn No.41-42 and goes to Seeda.

p.t.o.

33 37

Other rights.

1. Free grazing of cattle inside the block by the villagers.
2. Free removal of green manure leaves from the block for the bonafide use by the ryots.
3. Free removal of dry fuel from the block for the bonafide use by the ryots.
4. ~~Fr~~Free removal of Muligrass from the block for the bonafide use by the ryots.

...

2. Under clause (c) of the said section 4, the Governor of Mysore appoints the Assistant Commissioner, Coondapur for the time being to be Forest Settlement Officer in regard to the said tract to enquire into and determine the existence, nature and extent of any rights claimed by or alleged to exist in favour of any person in or over the land comprised within the limits given in the said schedule, or to any forest produce of such lands and to deal with the same as provided in Chapter III of the said act.

3. The Governor of Mysore appoints the Divisional Forest Officer, Mangalore North Division, Coondapur, for the time being to be Forest Officer who shall attend on behalf of Government at the enquiry to be made by the said Forest Settlement Officer.

4. Under the authority vested in him by section 14 of the said act, the Governor of Mysore appoints the Deputy Commissioner, South Kanara to hear appeals from any orders passed by the Forest ~~Se~~ Settlement Officer under section 11, 12 and 13 of the said Act.

Divisional Forest Officer,
Survey and Demarcation,
Mangalore.

Dr/-

Ayacut statement prescribed in B.P.Forest No. 459 dated 2.10.1896 - Name of the proposed Block - Kallya Block II.

Name of the village	Area in acres.	Area of peramboke, village, site, etc.	Area under cultivation (occupied)	Area included in sanction R.F.	Area proposed for reservation.	Balance of waste land			Remark
						Assessed	Unassessed	Total	
1	2	3	4	5	6	7	8	9	10
Kallya	4,667.53	62.60	2,280.39		~~2,293.06~~ 134.40 acres	2,293.06	31.48	2,324.54	
Nandalke	2,949.54	113.28	2,335.05		18.40 acres	490.41	10.80	491.21	

Divisional Forest Officer,
Survey and Demarcation,
Mangalore.

Dr/-

Statement of area and conditions prescribed in G.O.No.640 dated 4.7.1887 - Name of the Block - Kallya Block II - S.No.233/1 and 116/1 of Kallya and Nandalke village of Karkal Taluk, South Kanara District.

Name of Taluk and Extent.	Extent		Area of the R.F. already notified under Sec.16.	Area of the reserve under settlement.		Area of the reserve submitted for notification under Sec.4 of M.F.Act.V	Character of land proposed for reservation		Probable extent of land available for grazing purposes in Taluk.	Sketch Map.
	Occupied Govt. land.	Unoccupied Govt.land.					Area of Forest land.	Area of Grass land.		
Karkal Taluk 3,38,214 acres.	1,45,297.00 acres.	1,92,917.00 acres.	17,855 acres.	Chara Block I	510.00	152.80 acres	40.00 acres	112.80 acres	8,485.00 acres.	Enclosed.
				Chara Block II	183.00					
				Kadthala Kukkuje	270.00					
				Idu	234.40					
				Yellare	224.90					
				Panamberi Extn.	125.00					
				Kera Block	455.80					
				Pajegudde Block	502.00					
				Renjala Irvathur	200.00					
				Shirlal	340.42					
				Hurabe Extn.I	126.38					
				Mudar	243.00					
				Dori	518.00					
				Hurabe Extn.II	192.00					
				Madankal	300.00					
				Idu Block I & II	233.20					
				Muniyal	194.00					
				Hirgan	588.30					
				Mensinkan Extn.	48.45					
				Jatkstmale Extn.	46.20					
				Daregudde Valpady	213.10					
				Andar Extn.	173.55					
				New Someshwar Extn.	95.10					
				Konaje Block	~~270.00~~	294.90				
				Kallya Block I	~~85.00~~	95.10				

Divisional Forest Officer,
Survey and Demarcation,
Mangalore.

r/-

Statement showing the name of villages which lies within a distance of half a mile from the proposed block in S.No.233/1 and 116/1 of Kallya and Nandalke villages, Karkal Taluk, South Kanara.

S.No.	Name of the village	Distance from the proposed ~~blockline~~.	Number of houses in the locality.	Population	Number of cattle.	Cultivation			Remarks
						Dry	Garden	Wet	
1	2	3	4	5	6	7	8	9	10
233/1	Kallya	half a mile	10	65	135	87.00	0.87	32.00	
116/1	Nandalke	-do-	5	26	55	30.00	0.38	10.00	

Divisional Forest Officer,
Survey and Demarcation,
Mangalore.

Dr/-

Perambulation Certificate

37 41

Certified that the Kallya Block II situated in S.No.233/1 of Kallya village and in S.No.116/1 of Nandalke village, Karkal Taluk was perambulated by me on 13.10.1963 and verified the survey and kumki limits etc., and found no discrepancies. The block was surveyed and demarcated by cutting 8' wide D'line and constructing stone cairns of 4'x4'x2'/2 size and numbered the cairns in white paint 1 to 42 with chunnam band of 5'x2'x2 size by Sri L.D'Souza, Forester, Survey & Demarcation between 27.9.1963 and 6.10.1963 and checked by Forest Range Officer, Survey and Demarcation i/c, on 13.10.1963 to locate and describe the boundary position.

Sd. T. V. Gowda,
Forest Range Officer,
Survey and Demarcation,
Mangalore.

// true copy //

Divisional Forest Officer,
Survey and Demarcation,
Mangalore.

Dr/-

38 42

Tree Growth Certificate

This area may be named as 'Kallya Block II' which is situated in S.No.233/1 of Kallya and S.No.116/1 of Nandalke village, Karkal Taluk. Out of the total extent of ~~125.00~~ 122.80 acres, about ~~80~~ 117.80 acres is bearen containing thorn shrubs here and there, and rest of the extent of about 40.00 acres is partially wooded containing Hopea, Shanthi, Ippe and Marwa, Kuntal Balle, etc. trees here and there. There are also sandalwood saplings. The average height and girth of the standing growth is 15' and 20" respectively and average grith of sandalwood is about 4". There are bamboo chumps in the area scattered here and there. On the total extent, about 5 acres is rocky. This area about 100.00 acres can be taken for cashew cultivation. So this area is quite suitable for reservation.

Sd. T.V.Gowda,
Range Forest Officer,
Survey and Demarcation,
Karkal.

// true copy //

Divisional Forest Officer,
Survey and Demarcation,
Mangalore.

Dr/-

"KALLYA BLOCK II" L. S. No. 233/1 OF KALLYA VILLAGE

and S. No. 116/1 OF NANDALKE VILLAGE.

AREA. 152.80.
SCALE. 8" = 1 Mile.
Kallya village. 134.40
Nandalke village. 18.40
Total: 152.80

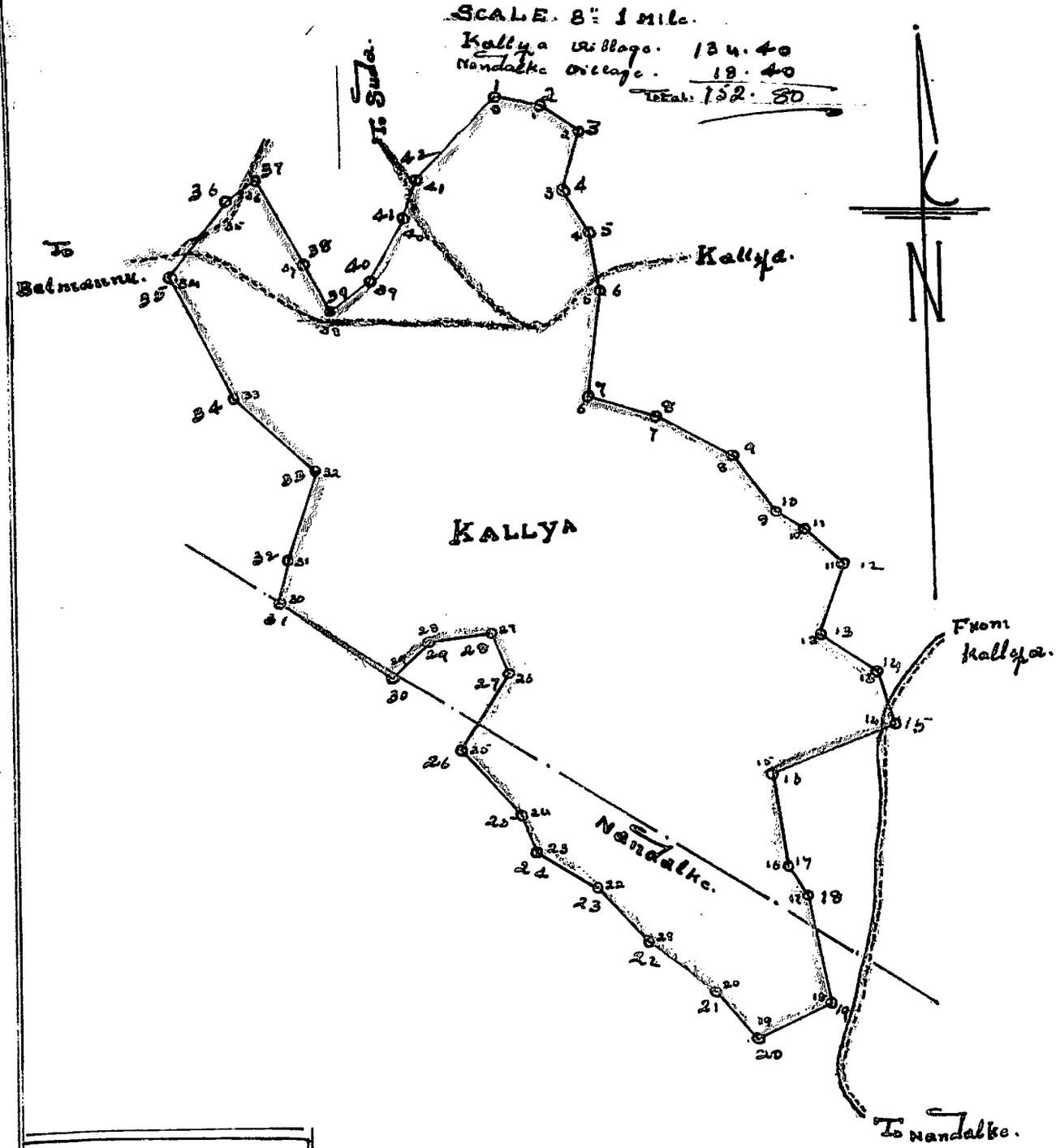

Reference.

Surveyed line ...
Cairns ..... 1.2.3.
Cart track ...
Foot path ...
Village boundary ...

Traced by.
L. V. S. Gowda
SURVEYOR.

DIVISIONAL FOREST OFFICER,
SURVEY and DEMARCATION,
MANGALORE

GOVERNMENT OF MYSORE

No: AFD 95 FAF 64 Draft

Mysore Government Secretariat,
'Vidhana Soudha'
Bangalore, dated, 3.9.64

NOTIFICATION

In exercise of the powers conferred by Clause (a) and (b) of Section 4 of Madras Forest Act, 1882 (Madras Act V of 1882) the Government of Mysore hereby declares that it is proposed to constitute the land, the boundaries of which are specified in the schedule below to be a Reserve Forest.

Under Clause (c) of the said Section 4, the Government of Mysore appoints the Assistant Commissioner, Coondapur, for the time being, to be Forest Settlement Officer in regard to the said land to enquire into and determine the existence, nature and extent of any rights claimed by or alleged to exist in favour of any person in or over the land comprised within the limits given in the said Schedule, or to any forest produce of such lands and to deal with the same as provided in Chapter III of the said Act and appoints the District Forest Officer, Mangalore Nor th Division, Coonda pur for the time being to be Forest Officer who shall attend on behalf of Government at the enquiry to be made by the said Forest Settlement Officer.

Under Section 14 of the said Act, the Government of Mysore hereby appoints the Deputy Commissioner of South Kanara to hear appeals from any orders passed by the Forest Settlement Officer under section 11, 12 or 13 of the said Act.

SCHEDULE.

Name of the District	..	South Kanara
Name of the Taluk	..	Karkal
Name of the village	..	Kallya, & Nitte villages.
Name of the Block	..	Kallya Block I
Survey field No.	..	S.No.159/1/& S,No.354/1.
Area	..	93.10 acres.

ISSUED
Date 3-9-64

DESCRIPTION OF BOUNDARIES.

North: Starting from S.No.'0' point on north side of Zeddu Kadim lands about 2½ furlongs away from the Kadim lands, the demarcation line runs towards east to Survey No.1 over a distance of 820 links. Then the line moves towards South East to S.No.2. Then it turns to easterly direction to S.No.9 over a distance of 3870 links. The bearing and distance from station to station are furnished below:

Station Number From	Station Number To	Bearings in F.B.	Distance in links.
0	1	91	820
1	2	154	825
2	3	104	240
3	4	126	250
4	5	126	360
5	6	113	275
6	7	116	675
7	8	114	545
8	9	118	700

East: Further the demarcation line runs south westerly direction to S.No.9 and 10 over a distance of 790 links and again it turns to westerly direction to S.No.10 to 13 over a distance of 1085 links, and turns to due south and moves from S.No.13 to 18 over a distance of 1655 links, The bearings and distance from station to station are furnished below:-

9	10	221	790
10	11	260	225
11	12	270	410
12	13	280	450
13	14	211	320
14	15	193	370
15	16	172	300
16	17	177	290
17	18	155	375

53 45.

South: Again the demarcation line runs due west from station No.18 to 20, over a distance of 1190 links, and turns to south and moves from S.No.20 to 22 over a distance of 650 links, and once again it turns on north westerly direction from S.No.22 to 47 over a distance of 3535 links andfurnishes the southern boundary. The bearing and distance fromstation to station are furnished below.

18	19	276	550
19	20	281	630
20	21	195	340
21	22	197	310
22	23 39	310	370
23 39	40	329	310
40	41	309	300
41	42	319	410
42	43	272	290
43	44	272	860
44	45	306	325
45	46	314	700
46	47	299	370

West: Further demarcation line runs towards north east direction from S.No.47 to 49 over a distance of 490 links, and turns to north westerly direction and runs from S.No.49 to 51 over a distance of 1080 links, and again it turns to west from station No.51 to 52 over a distance of 640 links, and it moves to south east direction from S.No.52 to 54 over a distance of 1695 links and again it proceeds on easterly direction from station No.54 to 58 over a distance of 1640 links and again it turns to north and proceeds from S.No.58 to 65 over a distance of 1970 links, and further it moves on north westerly direction from S.No.65 to 0 over a distance of 2625 links and finishes the travers. The bearings and distances from Station to Station are furnished below:-

47	48	38	220
48	49	35	270
49	50	330	480
50	51	336	590
51	52	93	640
53	54	129	720
54	55	121	300
55	56	104	580
56	57	104	310
57	58	106	450
58	59	18	250
59	60	550	200
60	61	13	270
61	62	50	230
62	63	337	320
63	64	51	400
64	65	13	300
65	66	324	670
66	67	301	825
67	68	37	290
68	69	348	320
69	0	304	610

North: Bit II starting from station No.23 taking a Tie line from station No.22' on 189° over a distance of 225 links. Then the demarcation line runs towards south east from station No.23 to 26 over a distance of 835 links and further it moves easterly direction from station No.26 to 30 over a distance of 1770 links. The bearings and distances from station to station are furnished below:

22	23	189	225
23	24	140	310

... 3)

24	25	142	300
25	26	133	225
26	27	108	430
27	28	109	590
28	29	110	300
29	30	98	450

East: Then the demarcation line turns to south and moves from station No.30 to 31 over a distance of 290 links. The bearings and distances from station to station are given below.

30	31	193	290

South: Further the demarcation line runs on westerly direction from Station No.31 to 36 over a distance of 2610 links. The bearings and distances from station to station are furnished below.

31	32	270	400
32	33	257	410
33	34	248	750
34	35	295	500
35	36	316	550

West: Finally the demarcation line runs due north from station No.36 to 23 over a distance of 1155 links and finishes the boundary of Bit II. The bearings and distances from station to station are furnished below:

36	37	13	575
37	38	8	250
38	23	7	330

Cart Tracks: A cart track coming from Halekatte enters the block between cairn No.29-30 and leaves the block between cairn No.28-29 and again it enteres the block between cairn No.17-18 and bifurcates into two, one goes towards north through the block and quits out in between cairn No.6-7 of the block and goes to Kukulapady and another runs towards north-west through block and quits out between carin No.49-50 and goes to Kallya.

Cart Track II: A cart track coming from Halakette enters the block between cairn No.43-44 and joins to cart track No.1 inside the block near cairn No.54.

Other rights:

1. Free grazing of cattle by villagers.
2. Free removal of green manure leaves for bonafide use by the ryots.
3. Free removal of dry fuel for the bonafide use by the ryots.
4. Free removal of muligrass for the bonafide use by the ryots.

By Order and in the name of the
Governor of Mysore,

~~(S. PUTTAIAH),~~
Under Secretary to Government,
Agriculture and Forest Department.

To
The Compiler, Mysore Gazette, Bangalore, for publication in the Gazette.

Copy to
The Chief Conservator of Forests in Mysore, Bangalore.
The Divisional Commissioner,
The Deputy Commissioner.
The Revenue Department.
Copy to Weekly Gazette.

Under Secretary to Government,
Agriculture and Forest Department.

draft

55

4A.

GOVERNMENT OF MYSORE

No: AFD 95 FAF 64

Mysore Government Secretariat,
'Vidhana Soudha'
Bangalore, dated,

NOTIFICATION

In exercise of the powers conferred by Clause (a) and (b) of Section 4 of Madras Forest Act, 1882 (Madras Act V of 1882) the Government of Mysore hereby declares that it is proposed to constitute the land, the boundaries of which are specified in the Schedule below to be a Reserve Forest.

Under Clause (c) of the said Section 4, the Government of Mysore appoints the Assistant Commissioner, Coondapur, for the time being, to be Forest Settlement Officer in regard to the said land to enquire into and determine the existence, nature and extent of any rights claimed by or alleged to exist in favour of any person in or over the land comprised within the limits given in the said Schedule, or to any forest produce of such lands and to deal with the same as provided in Chapter III of the said Act and appoints the District Forest Officer, Mangalore North Division, Coondappr for the time being to be Forest Officer who shall attend on behalf of Government at the enquiry to be made by the said Forest Settlement Officer.

Under Section 14 of the said Act, the Government of Mysore hereby appoints the Deputy Commissioner of South Kanara to hear appeals from any order passed by the Forest Settlement Officer under section 11, 12 or 13 of the said Act.

SCHEDULE

ISSUED
Date 3-9-64

Name of the District	..	South Kanara.
Name of the Taluk	..	Karkal
Name of the village	..	Padukonaje.
Name of the block	..	Konaje Block.
Survey Field Number	..	78/1 of Padukonaje.
Area in acres	..	294.70 acres.

DESCRIPTION OF BOUNDARIES.

North:- Starting from station No.0, a point on south west corner of Kattadabailu warga lands, about 6 chains away from Kadim lands, the demarcation line runs towards south east by the south side of Kattadabailu Kadim fields, from station No.0 to 17 over a distance of 4595 links. The bearings and distances from station to station are shown below:

Station Number From	To	Bearings in F.B.	Distance in links
0	1	90	250
1	2	113	390
2	3	112	200
3	4	126	175
4	5	108	200
5	6	110	230
6	7	153	250
7	8	123	140
8	9	92	490
9	10	164	270
10	11	110	300
11	12	110	240
12	13	142	170
13	14	104	260
14	15	95	470
15	16	29	260
16	17	92	300

...2.

East:- Further the demarcation line turns to south and runs on southern direction from station No.17 to 21 over a distance of 1430 links and turns to west and runs on westerly direction from station No.21 to 23 over a distance of 1300 links and again it turns to south west from station No.23 to 30 over a distance of 1860 links and again it turns to easterly direction and moves from station No.30 and 32 over a distance of 1200 links and further it proceeds on south easterly direction from station No.32 to 42 over a distance of 3880 links. The bearings and distances from station to station are furnished below:

Station Number From	To	Degree in F.B.	Distance in links
17	18	115	220
18	19	164	200
19	20	155	230
20	21	169½	780
21	22	245	500
22	23	289½	800
23	24	208	200
24	25	187	500
25	26	220	370
26	27	235	160
27	28	192	200
28	29	150	200
29	30	163	230
30	31	110	600
31	32	55	600
32	33	111½	400
33	34	131	240
34	35	146	300
35	36	159	540
36	37	180	260
37	38	115	840
38	39	142	460
39	40	200	350
40	41	177	150
41	42	192	340

--

South:- Again the demarcation line moves towards west from station No.42 to 48 over a distance of 2745 links and turns to south west direction and proceeds from station No.48 to 52 over a distance of 2600 links and again it turns north west direction and proceeds from station No.52 to 61 over a distance of 4910 links. The bearings and distances from station to station are furnished below:

Station Number From	To	Bearings in F.B.	Distance in links.
42	43	292	760
43	44	259	440
44	45	302	200
45	46	320	560
46	47	275	485
47	48	242	300
48	49	208	560
49	50	191	740
50	51	200	300
51	52	225	1000
52	53	303	800
53	54	350	460
54	55	319	460
55	56	19	550
56	57	299	700
57	58	315	750
58	59	318	370
59	60	298	340
60	61	286	480

--

....3.

West:- Finally the demarcation line runs due north from station No.61 to 0 over a distance of 6165 links on the eastern side of Handalbailu and Dikkollu bailu and closes the traverse.

The bearings and distances from station to station are furnished below:

Station Number From	To	Bearings in F.B.	Distance in links
61	62	343	400
62	63	353	460
63	64	359	560
64	65	40	490
65	66	29	270
66	67	18	360
67	68	22	390
68	69	2	500
69	70	35	400
70	71	90	700
71	72	355	530
72	73	351	535
73	74	331	300
74	0	13	270

Rights inside the block:-

Enclosure: Siddashrama enclosure admitted inside the Block - A tie line starting from station No.30 on 262 degree and touches station No.1 of the enclosure over a distance of 380 links.

30	1	262	380
1	2	205	225
2	3	223	230
3	4	206	400
4	5	207	340
5	6	281	300
6	7	15	300
7	8	1	425
8	9	24½	540
9	10.	111	600

--

Foot paths (1) A foot path coming from Handal and enters the block between cairn Nos.55 and 56 and runs due north and enters Siddashrama enclosure between cairn No.5 and 6 of the enclosure and goes out between cairns 9 and 1 of the said enclosure and byfurcates into two, one of which quits the block between cairn Nos.14 and 15 and goes to Kattada bailu and another quits the block between cairn Nos.22 and 23 and goes to Konaje bail.

Foot path (2) A foot path coming from Moodabidri enters the block between cairn Nos.74 and 75 and goes through the block and quits the block between cairn Nos.2 and 3 and goes to Daregudde.

Foot path No.(3) - A foot path starting from Handal bailu enters the block betwee n cairn Nos.64 and 65 and quits the block between cairn Nos.65 and 66 and joins to foot path No.2 outside the block.

Other rights:-

1. Free grazing of cattle by the villagers.
2. Free removal of green manure leaves for banafide use by the
3. Free removal of dry fuel for bonafide use by the ryots/ryots.
4. Free removal of muligrass for bonafide use by the ryots.

BY ORDER AND IN THE NAME OF THE GOVERNOR OF MYSORE.

UNDER SECRETARY TO GOVERNMENT/AGRICULTURE & FOREST DEP

To
The Compiler, Mysore Gazette for favour of publication.

Draft

58 50

GOVERNMENT OF MYSORE

No: AFD 95 FAF 64

Mysore Government Secretariat,
'Vidhana Soudha'
Bangalore, dated,

NOTIFICATION

In exercise of the powers conferred by Clause (a) and (b) of Section 4 of Madras Forest Act, 1882 (Madras Act V of 1882) the Government of Mysore hereby declares that it is proposed to constitute the land, the boundaries of which are specified in the Schedule below to be a Reserve Forest.

Under Clause (c) of the said Section 4, the Government of Mysore appoints the Assistant Commissioner, Coondapur, for the time being, to be Forest Settlement Officer in regard to the said land to enquire into and determine the existence, nature and extent of any rights claimed by or alleged to exist in favour of any person in or over the land comprised within the limits given in the said Schedule, or to a ny forest produce of such lands and to deal with the same as provided in Chapter III of the said Act and appoints the District Forest Officer, Mangalore North Division, Coondapur for the time being to be Forest Officer who shall attend on behalf of Government at the enquiry to be made by the said Forest Settlement Officer.

Under Section 14 of the said Act, the Government of Mysore hereby appoints the Deputy Commissioner of South Kanara to hear appeals from any order passed by the Forest Settlement Officer under section 11, 12 or 13 of the said Act.

SCHEDULE

ISSUED
Date 3-9-64

Name of the District	..	South Kanara.
Name of the Taluk	..	Karkala.
Name of the village	..	Kallya and Nandalke
Name of the block	..	Kallya Block II
Field Survey No.	..	S.No.233/1 & 116/1
Area	..	..... 152.80

BOUNDARIES

North: Starting from station No.34 a point from north west direction of S.No.134 of Kallya the demarcation line runs on north west from station No.34 to 36 over a distance of 900 links, then the line turns and proceeds on south east direction from station 36 to 38 over a distance of 1080 links and again the demarcation line turns to north east and proceeds from station No.38 to 0 over a distance of 1920 links and again moves to the east from station No. 0 to 2 over a distance of 645 links.

The bearing and distance from station to station are furnished below:

Station No. From	Station No. To	Degree in F.B.	Distance in links.
34	35	39	650
35	36	54	250
36	37	150	690
37	38	154	390
38	39	52	370
39	40	28	490
40	41	17	240
41	~~42~~ 0	48	820
0	1	102	320
1	2	124	325

....2.

59 51

East:- Then the demarcation line proceeds on southernly direction from Station No.2 to 6 over a distance of 1950 links and turns to south easterly direction from station No. 6 to 11 over a distance of 2195 links and turns to south west from station No.11 to 12 over a distance of 530 links and again it proceeds on south easterly direction from station No.12 to 14 over a distance of 840 links and again it turns to due south west from station No.14 to 15 over a distance of 920 links and once again turns to south east from station No.15 to 18 over a distance of 1695 links. The bearings and distances from station to station are furnished below.

Station No. From	Station No. To	Degree in F.B.	Distance in links.
2	3	196	425
3	4	148	340
4	5	171	435
5	6	189	750
6	7	109	500
7	8	118½	600
8	9	145	500
9	10	122	220
10	11	132	375
11	12	200	530
12	13	123	450
13	14	162	390
14	15	250	920
15	16	173	680
16	17	147	240
17	18	169	775

--

South: Again the demarcation line turns to south west from station No.18 and 19 over a distance of 570 links, then it turns north westerly direction and proceeds from station No.19 to 25 over a distance of 2940 links, then it turns to north east from station No.25 and 26 over a distance of 650 links and again it turns to north west from station No.26 to 27 over a distance of 300 links and again it turns to south west and proceeds from station No.27 to 29 over a distance of 810 links then again it proceeds on north westerly direction from station No.29 to 30 over a distance of 975 links. The bearings and distances from station to station are furnished overleaf.

18	19	245	570
19	20	322	440
20	21	307	510
21	22	318	520
22	23	300	500
23	24	342	280
24	25	316	630
25	26	35	650
26	27	336	300
27	28	263	450
28	29	224	360
29	30	304	975

--

West: Further the demarcation line runs towards north from station No.30 to 32 over a distance of 950 links and then it turns on north westerly direction from station No.32 to 34 a distance of 1763 links and closes the traverse.

The bearings and distance from station to station are furnished below.

30	31	15	300
31	32	20	650
32	33	311	790
33	34	334	975

--

Right of ways:-

Kallya - Nandalke cart track - A cart track enters the block between cairn No.14-15 and quits out between cairn No.15-16.

Kallya Belmannu and Kally Seeda foot path - A foot path coming from Kallya and enters the block between cairn No.5 and 6 and runs towards west through the block, and byfurcates in to two inside the block one quits the block between cairn No. 35-36 and goes to Belmannu and other quits the block between cairn No.41-42 and goes to Seeda.

Other rights:-

1. ~~xx~~. Free grazing of cattle inside the block by the villagers.

2. Free removal of green manure leaves from the block for the bonafide use by the ryots.

3. Free removal of dry fuel from the block for the bonafide use by the ryots.

4. Free removal of Muligrass from the block for the bonafide use by the ryots.

BY ORDER AND IN THE NAME OF THE
GOVERNOR OF MYSORE,

Sd/-

(T.S.Ramaiya)
Under Secretary to Government,
Agriculture & Forest Department.

To

The Compiler, Mysore Gazette for favour of publication.

Off

61 83

GOVERNMENT OF MYSORE

No: AFD 95 FAF 64

Mysore Government Secretariat,
'Vidhana Soudha'
Bangalore, dated,

NOTIFICATION

In exercise of the powers conferred by Clause (a) and (b) of Section 4 of Madras Forest Act, 1882 (Madras Act V of 1882) the Government of Mysore hereby declares that it is proposed to constitute the land, the boundaries of which are specified in the Schedule below to be a Reserve Forest.

Under Clause (c) of the said Section 4, the Government of Mysore appoints the Assistant Commissioner, Coondapur, for the time being, to be Forest Settlement Officer in regard to the said land to enquire into and determine the existence, nature and extent of any rights claimed by or alleged to exist in favour of any person in or over the land comprised within the limits given in the said Schedule, or to any forest produce of such lands and to deal with the same as provided in Chapter III of the said Act and appoints the District Forest Officer, Manga lore North Division, Coondapur for the time being to be Forest Officer who shall attend on behalf of Government at the enquiry to be made by the said Forest Settlement Officer.

Under Section 14 of the said Act, the Government of Mysore hereby appoints the Deputy Commiss ioner of South Kanara to hear appeals from any order passed by the Forest Settlement Officer under section 11, 12 or 13 of the said Act.

SCHEDULE.

ISSUED
Date 3-9-

Name of the District	..	South Kanara.
Name of the Taluk	..	Belthangady.
Name of the village	..	Machina
Name of the Block	..	Machina Block I
Survey field No.	..	333/1.
Area	..	174.15 acres.

BOUNDARIES

North: Starting from the cairn No.1 of the Machina Block I, the line of the proposed block runs in north easterly direction and meets cairn No.1 at a distance of 350 links which is situated on the southern side of 'Kollakade Byle'. Thence south east through cairn No.3 at a distance of 317 links. Thence the demarcation line crosses the Amdal to Nettara Road in north easterly direction, meets cairn No.4 at a distance of 447 links. Thence passes through cairn No.5 to 9 in north westerly direction meets cairn No.10 at a distance of 3620 links, adjoins the kumkies of locally called Amdal Byle, and which point is 515 links west to cairn No.11. Thence south to ~~xxxx~~ cairn No.12 at a distance of 1960 links.

Stations From	Stations To	Cairns From	Cairns To	Bearings in degree	Distance in links.
1	2	--	--	53	190
2	3	1	2	55	160
3	4	--	--	134½	200
4	5	2	3	125½	117
5	6	3	4	44½	447
6	7	4	5	342½	375
7	8	--	--	311	270
8	9	5	6	281	233
9	10	--	--	318	250
10	11	6	7	323½	182
11	12	7	8	345½	580

...2.

Stations From	Stations To	Cairns From	Cairns To	Bearings in degree	Distance in links.
12	13	8	9	320	610
13	14	9	10	358	1120
14	15	10	11	73	515
15	16	11	12	162½	1960

--

East: Thence north east through cairn Nos.13 and 14 meets cairn No.15 at a distance of 2,025 links, adjoins the kumkees of locally called 'Karody Byle'. Thence the demarcation line runs in South easterly direction on the kumkee limits of 'Karandur-Byle' through cairn Nos.16 to 21 meets cairn No.22 at a distance of 5670 links, which point is 365 links north to cairn No.23. Thence south east through cairn Nos.24 to 28 meets cairn No.29 at a distance of 3415 links, adjoins the kumkees of locally called 'Pijabudanje Byle'. Thence south through cairn No.30 at a distance of 350 links.

16	17	12	13	104½	400
17	18	13	14	69½	645
18	19	14	15	58½	980
19	20	15	16	153	1145
20	21	16	17	161	1100
21	22	17	18	128½	785
22	23	18	19	126½	675
23	24	--	--	106½	425
24	25	19	20	114½	355
25	26	20	21	78½	695
26	27	21	22	81½	490
27	28	22	23	165½	365
28	29	23	24	116	630
29	30	24	25	130½	690
30	31	25	26	990	500
31	32	--	--	140	400
32	33	26	27	137	180
33	34	27	28	140	480
34	35	28	29	170	535
35	36	--	--	226½	150
36	37	29	30	221	200

--

South: Thence the line runs in westerly direction meets cairn No.31 at a distance of 355 links, adjoins the kumkees of 'Batramoole Byle'. Thence passes through cairn Nos.32 to 35 meets cairn No.36 at a distance of 2730 links, which point is 395 links north east to cairn No.37.

37	38	--	--	275½	180
38	39	30	31	278	175
39	40	31	32	306½	620
40	41	32	33	292	600
41	42	--	--	234½	250
42	43	33	34	280	365
43	44	34	35	324½	260
44	45	35	36	315	695
45	46	36	37	243½	395

West: Thence the demarcation line runs on the kumkee limits of 'Manya Byle' in westerly direction, passes through cairn No.38 to 41 meets cairn No.42 at a distance of 2605 links. Thence north through cairn No.43 meets cairn No.44 at a distance of 1095 links. Thence passes through cairn Nos.45 to 47 in westerly direction, meets cairn No.48 in north westerly at a distance of 2815 links adjoins the kumkees of locally called 'Nettara Byle'. Thence north through cairn No.1 at a distance of 1000 links, adjoins the kumkees of 'Kallakeda Byle'.

Stations From	Stations To	Cairns From	Cairns To	Bearings in degree	Distance in links.
46	47	--	--	306½	200
47	48	37	38	309½	545
48	49	38	39	275	585
49	50	--	--	256½	400
50	51	39	40	253½	200
51	52	40	41	252	415
52	53	41	42	287½	260
53	54	42	43	343	445
54	55	--	--	12	150
55	56	43	44	13	500
56	57	44	45	305	425
57	58	45	46	281	960
58	59	46	47	262	1125
59	60	47	48	238½	305
60	1	48	1	338½	1000

Rights and concessions:- Panchayath road passes between cairn Nos.7 to 8 and 9 to 10 from Modanthyar and Karody respectively joins together in the middle of the block and passes out between cairn No.11 to 12.

2. A foot path pass es between cairn No.3 to 4 from Aradanthyar and runs out to Nettar between cairn Nos.45 and 46 respectively.

3. A foot path from Ballamanja, passes between cairn No.18 to 19 and rans out to Mannya between cairn Nos.39 to 40.

Other rights:-

1. Free grazing of cattles inside the block by the villagers.
2. Free removal of green manure leaves from the block for the bonafide use by the ryots.
3. Free removal of dry fuel from the block for the bonafide use by the ryots.
4. Free removal of muligrass from the block for the bonafide use by the ryots.

BY ORDER AND IN THE NAME OF THE
GOVERNOR OF MYSORE,

sd/-

(T.S.Ramaiya)
Under Secretary to Government,
Agriculture & Forest Department.

To

The Compiler, Mysore Gazette for favour of publication.

64 5.

GOVERNMENT OF MYSORE

No. AFD 95 FAF 64

MYSORE GOVERNMENT SECRETARIAT,
VIDHANA SOUDHA,

FROM

Dated, Bangalore, 3-9-1964

Secretary to the Government of Mysore,
Agriculture and Forest Department

To

The Compilor,
Mysore Gazette, Bangalore

Sir,

Sub:- Reservation of Unreserves of South Kanara District - Draft Notification u/s 4 of the Madras Forest Act.

ISSUED
Date 3-9-1964 (Four Notifications)

IN enclosing herewith the four (4) Notifications under Section 4 of the Madras Forest Act for publication in the Mysore Gazette. I am Iso to request you kindly to supply 25 copies of the printed Notifications (each) to the Divisional Forest Officer, Survey and Demarcation, Mangalore, for wide publicity.

Yours faithfully

O/C

(T.S.Ramaiya)
Under Secretary to Government
Agriculture & Forest Department.

Copy to Chief Conservator of Forests in Mysore, Bangalore, with the four Notifications referred toabove, for further action.

65 5.

GOVERNMENT OF MYSORE

No: RFD 95 F.F 64

Mysore Government Secretariat,
'Vidhana Soudha'
Bangalore, dated,

NOTIFICATION

In exercise of the powers conferred by Clause (a) and (b) of Section 4 of Madras Forest Act, 1882 (Madras Act V of 1882) the Government of Mysore hereby declares that it is proposed to constitute the land, the boundaries of which are specified in the schedule below to be a Reserve Forest.

Under Clause (c) of the said Section 4, the Government of Mysore appoints the Assistant Commissioner, Coonapur, for the time being, to be Forest Settlement Officer in regard to the said land to enquire into and determine the existence, nature and extent of any rights claimed by or alleged to exist in favour of any person in or over the land comprised within the limits given in the said Schedule, or to any forest produce of such lands and to deal with the same as provided in Chapter III of the said Act and appoints the District Forest Officer, Mangalore Nor th Division, Coonda pur for the time being to be Forest Officer who shall attend on behalf of Government at the enquiry to be made by the said Forest Settlement Officer.

Under Section 14 of the said Act, the Government of Mysore hereby appoints the Deputy Commissioner of South Kanara to hear appeals from any orders passed by the Forest Settlement Officer under section 11, 12 or 13 of the said Act.

SCHEDULE.

Name of the District	..	South Kanara
Name of the Taluk	..	Karkal
Name of the village	..	Kallya, & Nitte villages.
Name of the Block	..	Kallya Block I
Survey field No.	..	S.No.139/1/& S.No.354/1.
Area	..	93.10 acres.

DESCRIPTION OF BOUNDARIES.

North: Starting from S.No.'0' point on north side of Yedda Kadim lands about 2½ furlongs away from the Kadim lands, the demarcation line runs towards east to Survey No.1 over a distance of 820 links. Then the line moves towards South East to S.No.2. Then it turns to easterly direction to S.No.9 over a distance of 3070 links. The bearing and distance from station to station are furnished below:

Station Number From	To	Bearings in F.B.	Distance in links.
0	1	91	820
1	2	154	825
2	3	104	340
3	4	126	250
4	5	126	360
5	6	113	275
6	7	116	675
7	8	114	545
8	9	118	700

East: Further the demarcation line runs south westerly direction to S.No.9 and 10 over a distance of 790 links and again it turns to westerly direction to S.No.10 to 13 over a distance of 1085 links, and turns to due south and moves from S.No.13 to 18 over a distance of 1655 links. The bearings and distance from station to station are furnished below:-

9	10	221	790
10	11	260	225
11	12	270	410
12	13	230	450
13	14	211	320
14	15	193	370
15	16	172	300
16	17	177	290
17	18	155	375

...2.

South: Again the demarcation line runs due west from station No.18 to 20, over a distance of 1190 links, and turns to south and moves from S.No.20 to 22 over a distance of 650 links, and once again it turns on north westerly direction from S.No.22 to 47 over a distance of 3535 links andfurnishes the southern boundary. The bearing and distance from station to station are furnished below.

18	19	276	550
19	20	281	630
20	21	195	340
21	22	197	310
22	22 39	310	370
22 39	40	329	310
40	41	309	300
41	42	319	410
42	43	272	290
43	44	272	460
44	45	306	325
45	46	314	700
46	47	299	370

West: Further demarcation line runs towards north east direction from S.No.47 to 49 over a distance of 490 links, and turns to north westerly direction and runs from S.No.49 to 51 over a distance of 1080 links, and again it turns to west from station No.51 to 52 over a distance of 640 links, and it moves to south east direction from S.No.52 to 54 over a distance of 1695 links and again it proceeds on westerly direction from station No.54 to 58 over a distance of 1640 links and again it turns to north and proceeds from S.No.58 to 65 over a distance of 1970 links, and further it moves on north westerly direction from S.No.65 to 0 over a distance of 2625 links and finishes the travers. The bearings and distances from Station to Station are furnished below:-

47	48	38	220
48	49	35	270
49	50	330	490
50	51	336	590
51	52	93	640
53	54	129	720
54	55	121	300
55	56	104	580
56	57	104	310
57	58	106	450
58	59	18	250
59	60	550	200
60	61	13	270
61	62	50	230
62	63	337	320
63	64	51	400
64	65	13	300
65	66	324	670
66	67	301	825
67	68	37	290
68	69	348	320
69	0	304	610

North: Plot II starting from station No.23 taking a line from station No.22' on 189 over a distance of 225 links. Then the demarcation line runs towards south east from station No.23 to 26 over a distance of 835 links and further it moves westerly direction from station No.26 to 30 over a distance of 1770 links. The bearings and distances from station to station are furnished below:

22	23	189	225
23	24	140	310

... 3)

24	25	142	300
25	26	133	225
26	27	108	430
27	28	109	590
28	29	110	300
29	30	98	450

East: Then the demarcation line turns to south and moves from station No.30 to 31 over a distance of 290 links. The bearings and distances from station to station are given below.

30	31	193	290

South: Further the demarcation line runs on westerly direction from Station No.31 to 36 over a distance of 2610 links. The bearings and distances from station to station are furnished below.

31	32	270	400
32	33	257	410
33	34	248	750
34	35	295	500
35	36	316	550

West: Finally the demarcation line runs due north from station No.36 to 23 over a distance of 1155 links and finishes the boundary of Bit II. The bearings and distances from station to station are furnished below:

36	37	13	575
37	38	8	250
38	23	7	330

Cart Tracks: A cart track coming from Halakatte enters the block between cairn No.29-30 and leaves the block between cairn No.28-29 and again it enters the block between cairn No.17-18 and bifurcates into two, one goes towards north through the block and quits out in between cairn No.6-7 of the block and goes to Kukulapady and another runs towards north-west through block and quits out between cairn No.49-50 and goes to Kallya.

Cart Track II: A cart track coming from Halakatte enters the block between cairn No.43-44 and joins to cart track No.1 inside the block near cairn No.54.

Other rights:

1. Free grazing of cattle by villagers.
2. Free removal of green manure leaves for bonafide use by the ryots.
3. Free removal of dry fuel for the bonafide use by the ryots.
4. Free removal of muligrass for the bonafide use by the ryots.

By Order and in the name of the
Governor of Mysore,

Sd
~~(S. Muralidhar)~~,
Under Secretary to Government,
Agriculture and Forest Department.

To
The Compiler, Mysore Gazette, Bangalore, for publication in the Gazette.

Copy to
The Chief Conservator of Forests in Mysore, Bangalore.
The Divisional Commissioner,
The Deputy Commissioner.
The Revenue Department.
Copy to Weekly Gazette.

J. S. Ramaiya
Under Secretary to Government,
Agriculture and Forest Department.

68 6.

GOVERNMENT OF MYSORE

No: AFD 95 FAF 64

Mysore Government Secretariat,
'Vidhana Soudha'
Bangalore, dated,

NOTIFICATION

In exercise of the powers conferred by Clause (a) and (b) of Section 4 of Madras Forest Act, 1882 (Madras Act V of 1882) the Government of Mysore hereby declares that it is proposed to constitute the land, the boundaries of which are specified in the Schedule below to be a Reserve Forest.

Under Clause (c) of the said Section 4, the Government of Mysore appoints the Assistant Commissioner, Coondapur, for the time being, to be Forest Settlement Officer in regard to the said land to enquire into and determine the existence, nature and extent of any rights claimed by or alleged to exist in favour of any person in or over the land comprised within the limits given in the said Schedule, or to a ny forest produce of such lands and to deal with the same as provided in Chapter III of the said Act and appoints the District Forest Officer, Mangalore North Division, Coondapur for the time being to be Forest Officer who shall attend on behalf of Government at the enquiry to be made by the said Forest Settlement Officer.

Under Section 14 of the said Act, the Government of Mysore hereby appoints the Deputy Commissioner of South Kanara to hear appeals from any order passed by the Forest Settlement Officer under section 11, 12 or 13 of the said Act.

SCHEDULE

Name of the District	..	South Kanara.
Name of the Taluk	..	Karkala.
Name of the village	..	Kallya and Nandalke
Name of the block	..	Kallya Block II
Field Survey No.	..	S.No.233/1 & 116/1
Area	..	..... 152.80

BOUNDARIES

North: Starting from station No.34 a point from north west direction of S.No.134 of Kallya the demarcation line runs on north west from station No.34 to 36 over a distance of 940 links, then the line turns and proceeds on south east direction from station 36 to 38 over a distance of 1080 links and again the demarcation line turns to north east and proceeds from station No.38 to 0 over a distance of 1920 links and again moves to the east from station No. 0 to 2 over a distance of 645 links.

The bearing and distance from station to station are furnished below:

Station No. From	Station No. To	Degree in F.B.	Distance in links.
34	35	39	650
35	36	54	250
36	37	150	690
37	38	154	390
38	39	52	370
39	40	28	490
40	41	17	240
41	~~42~~ 0	48	820
0	1	102	320
1	2	124	325

....2.

East:- Then the demarcation line proceeds on southernly direction from Station No.2 to 6 over a distance of 1950 links and turns to south easterly direction from station No. 6 to 11 over a distance of 2195 links and turns to south west from station No.11 to 12 over a distance of 530 links and again it proceeds on south easterly direction from station No.12 to 14 over a distance of 840 links and again it turns to due south west from station No.14 to 15 over a distance of 920 links and once again turns to south east from station No.15 to 18 over a distance of 1695 links. The bearings and distances from station to station are furnished below.

Station No. From	To	Degree in F.B.	Distance in links.
2	3	196	425
3	4	148	340
4	5	171	435
5	6	189	750
6	7	109	500
7	8	118½	600
8	9	145	500
9	10	122	220
10	11	132	375
11	12	200	530
12	13	123	450
13	14	162	390
14	15	250	920
15	16	173	680
16	17	147	240
17	18	169	775

South: Again the demarcation line turns to south west from station No.18 and 19 over a distance of 570 links, then it turns north westerly direction and proceeds from station No.19 to 25 over a distance of 2940 links, then it turns to north east from station No.25 and 26 over a distance of 650 links and again it turns to north west from station No.26 to 27 over a distance of 300 links and again it turns to south west and proceeds from station No.27 to 29 over a distance of 810 links then again it proceeds on north westerly direction from station No.29 to 30 over a distance of 975 links. The bearings and distances from station to station are furnished overleaf.

18	19	245	570
19	20	322	440
20	21	307	510
21	22	318	520
22	23	300	500
23	24	342	280
24	25	316	630
25	26	35	650
26	27	336	300
27	28	263	450
28	29	224	360
29	30	304	975

West: Further the demarcation line runs towards north from station No.30 to 32 over a distance of 950 links and then it turns on north westerly direction from station No.32 to 34 a distance of 1763 links and closes the traverse.

The bearings and distance from station to station are furnished below.

30	31	15	300
31	32	20	650
32	33	311	790
33	34	334	975

Right of ways:-

Kallya - Nandalke cart track - A cart track enters the block between cairn No.14-15 and quits out between cairn No.15-16.

Kallya Belmannu and Kally Seeda foot path - A foot path coming from Kallya and enters the block between cairn No.5 and 6 and runs towards west through the block, and byfurcates in to two inside the block one quits the block between cairn No. 35-36 and goes to Belmannu and other quits the block between cairn No.41-42 and goes to Seeda.

Other rights:-

1. ~~xx~~ Free grazing of cattle inside the block by the villagers.

2. Free removal of green manure leaves from the block for the bonafide use by the ryots.

3. Free removal of dry fuel from the block for the bonafide use by the ryots.

4. Free removal of Muligrass from the block for the bonafide use by the ryots.

BY ORDER AND IN THE NAME OF THE
GOVERNOR OF MYSORE,

T. S. Ramaiya
(T.S.Ramaiya)
Under Secretary to Government,
Agriculture & Forest Department.

To

The Compiler, Mysore Gazette for favour of publication.

GOVERNMENT OF MYSORE

No: AFD 95 F.F 64

Mysore Government Secretariat,
'Vidhana Soudha'
Bangalore, dated,

NOTIFICATION

In exercise of the powers conferred by Clause (a) and (b) of Section 4 of Madras Forest Act, 1882 (Madras Act V of 1882) the Government of Mysore hereby declares that it is proposed to constitute the land, the boundaries of which are specified in the Schedule below to be a Reserve Forest.

Under Clause (c) of the said Section 4, the Government of Mysore appoints the Assistant Commissioner, Gonikoppa, for the time being, to be Forest Settlement Officer in regard to the said land to enquire into and determine the existence, nature and extent of any rights claimed by or alleged to exist in favour of any person in or over the land comprised within the limits given in the said Schedule, or to any forest produce of such lands and to deal with the same as provided in Chapter III of the said Act and appoints the District Forest Officer, Kodagu North Division, Gonikoppa for the time being to be Forest Officer who shall attend on behalf of Government at the enquiry to be made by the said Forest Settlement Officer.

Under Section 14 of the said Act, the Government of Mysore hereby appoints the Deputy Commissioner of South Kanara to hear appeals from any order passed by the Forest Settlement Officer under section 11, 12 or 13 of the said Act.

SCHEDULE.

Name of the District	..	South Kanara.
Name of the Taluk	..	Belthangady.
Name of the village	..	Kuchina
Name of the Block	..	Kuchina Block I
Survey field No.	..	323/1.
Area	..	174.15 acres.

BOUNDARIES

North: Starting from the cairn No.1 of the Kuchina Block I, the line of the proposed block runs in north easterly direction and meets cairn No.1 at a distance of 384 links which is situated on the southern side of 'Kollikute Hole'. Thence south east through cairn No.3 at a distance of 317 links. Thence the dam reation line crosses the Aadal to Bettara Road in north easterly direction, meets cairn No.4 at a distance of 447 links. Thence passes through cairn No.5 to 9 in north westerly direction meets cairn No.10 at a distance of 3334 links, adjoins the bunkies of locally called Aadal Hole, and which point is 845 links west to cairn No.11. Thence south to cairn cairn No.12 at a distance of 1060 links.

Stations From	To	Cairns From	To	Bearings in degrees	Distance in links.
1	2	—	—	83	194
2	3	1	2	55	150
3	4	—	—	134½	240
4	5	2	3	102½	127
5	6	3	4	44½	447
6	7	4	5	348½	376
7	8	—	—	311	270
8	9	5	6	311	333
9	10	—	—	315	250
10	11	6	7	332½	182
11	12	7	8	342½	510

...2.

Stations From	To	Cairns From	To	Bearings in degree	Distance in links.
12	13	8	9	320	610
13	14	9	10	358	1120
14	15	10	11	73	815
15	16	11	12	152½	1960

—

East: Thence north east through cairn Nos.13 and 14 meets cairn No.15 at a distance of 3,235 links, adjoins the bunkers of locally called 'Karoty Byle'. Thence the demarcation line runs in South easterly direction on the bunker limits of 'Karoniu-Byle' through cairn Nos.15 to 21 meets cairn No.22 at a distance of 5670 links, which point is 325 links north to cairn No.23. Thence south east through cairn Nos.24 to 28 meets cairn No.29 at a distance of 3415 links, adjoins the bunkers of locally called 'Mjabuluja Byle'. Thence south through cairn No.30 at a distance of 350 links.

16	17	12	13	114½	425
17	18	13	14	88½	545
18	19	14	15	55½	980
19	20	15	16	133	1145
20	21	16	17	161	1100
21	22	17	18	128½	765
22	23	18	19	179½	675
23	24	—	—	108½	425
24	25	19	20	114½	335
25	26	20	21	79½	635
26	27	21	22	81½	490
27	28	22	23	168½	385
28	29	23	24	116	630
29	30	24	25	134½	690
30	31	25	26	090	5[illegible]
31	32	—	—	140	410
32	33	26	27	127	120
33	34	27	28	140	480
34	35	28	29	170	535
35	36	—	—	229½	150
36	37	29	30	221	300

—

South: Thence the line runs in westerly direction meets cairn No.31 at a distance of 325 links, adjoins the bunkers of 'Betrumole Byle'. Thence passes through cairn Nos.32 to 36 meets cairn No.36 at a distance of 3730 links, which point is 325 links north east to cairn No.37.

37	38	—	—	275½	120
38	39	30	31	273	175
39	40	31	32	308½	630
40	41	32	33	292	640
41	42	—	—	334½	390
42	43	33	34	320	335
43	44	34	35	334½	160
44	45	35	36	325	635
45	46	36	37	343½	325

West: Thence the demarcation line runs on the bunker limits of 'Manyu Byle' in westerly direction, passes through cairn No.38 to 41 meets cairn No.42 at a distance of 3535 links. Thence north through cairn No.43 meets cairn No.44 at a distance of 1485 links. Thence passes through cairn Nos.45 to 47 in westerly direction, meets cairn No.48 in north westerly at a distance of 3815 links adjoins the bunkers of locally called 'Ketteru Byle'. Thence north through cairn No.1 at a distance of 1900 links, adjoins the bunkers of 'Kallabola Byle'.

Stations From	Stations To	Cairns From	Cairns To	Bearings in degree	Distance in links.
46	47	—	—	306½	200
47	48	37	38	348½	545
48	49	38	39	275	555
49	50	—	—	228½	400
50	51	39	40	357½	300
51	52	40	41	282	415
52	53	41	42	327½	350
53	54	42	43	340	445
54	55	—	—	12	150
55	56	43	44	13	540
56	57	44	45	305	425
57	58	45	46	351	950
58	59	46	47	352	1125
59	60	47	48	332½	325
60	1	48	1	338	1000

Rights and concessions:- Punchayath road passes between cairn Nos.7 to 8 and 9 to 10 from Kolanthyar and Kurvly respectively joins together in the middle of the block and passes out between cairn No.11 to 12.

2. A foot path passes or between cairn No.3 to 4 from Arulanthyar and runs out to Rotter between cairn Nos.45 and 46 respectively.

3. A foot path from Ballasunje, passes between cairn No.18 to 19 and runs out to Kanyn between cairn Nos.39 to 40.

Other rights:-

1. Free grazing of cattles inside the block by the villagers.

2. Free removal of green manure leaves from the block for the bonafide use by the ryots.

3. Free removal of dry fuel from the block for the bonafide use by the ryots.

4. Free removal of miligrass from the block for the bonafide use by the ryots.

BY ORDER AND IN THE NAME OF THE GOVERNOR OF MYSORE,

J. S. Ramaiya
(T. S. Ramaiya)
Under Secretary to Government,
Agriculture & Forest Department.

To

The Consilar, Mysore Gazette for favour of publication.

GOVERNMENT OF MYSORE

No: AFD 95 FAF 64

Mysore Government Secretariat,
'Vidhana Soudha'
Bangalore, dated,

NOTIFICATION

In exercise of the powers conferred by Clause (a) and (b) of Section 4 of Madras Forest Act, 1882 (Madras Act V of 1882) the Government of Mysore hereby declares that it is proposed to constitute the land, the boundaries of which are specified in the Schedule below to be a Reserve Forest.

Under Clause (c) of the said Section 4, the Government of Mysore appoints the Assistant Commissioner, Coondapur, for the time being, to be Forest Settlement Officer in regard to the said land to enquire into and determine the existence, nature and extent of any rights claimed by or alleged to exist in favour of any person in or over the land comprised within the limits given in the said Schedule, or to any forest produce of such lands and to deal with the same as provided in Chapter III of the said Act and appoints the District Forest Officer, Mangalore North Division, Coondapur for the time being to be Forest Officer who shall attend on behalf of Government at the enquiry to be made by the said Forest Settlement Officer.

Under Section 14 of the said Act, the Government of Mysore hereby appoints the Deputy Commissioner of South Kanara to hear appeals from any order passed by the Forest Settlement Officer under section 11, 12 or 13 of the said Act.

SCHEDULE

Name of the District	..	South Kanara.
Name of the Taluk	..	Karkala.
Name of the village	..	Kallya and Nandalke
Name of the block	..	Kallya Block II
Field Survey No.	..	S.No.233/1 & 116/1
Area	..	..... 152.80

BOUNDARIES

North: Starting from station No.34 a point from north west direction of S.No.134 of Kallya the demarcation line runs on north west from station No.34 to 35 over a distance of 940 links, then the line turns and proceeds on south east direction from station 36 to 38 over a distance of 1080 links and again the demarcation line turns to north east and proceeds from station No.38 to 0 over a distance of 1920 links and again moves to the east from station No. 0 to 2 over a distance of 645 links.

The bearing and distance from station to station are furnished below:

Station No. From	Station No. To	Bearing in F.B.	Distance in links.
34	35	39	650
35	36	54	350
36	37	150	630
37	38	154	300
38	39	52	370
39	40	38	490
40	41	37	340
41	0	45	830
0	1	148	330
1	2	194	335

....2.

East:- Then the demarcation line proceeds on southerly direction from Station No.2 to 6 over a distance of 1060 links and turns to south easterly direction from station No. 6 to 11 over a distance of 2135 links and turns to south west from station No.11 to 12 over a distance of 530 links and again it proceeds on south easterly direction from station No.12 to 14 over a distance of 840 links and again it turns to due south west from station No.14 to 15 over a distance of 920 links and once again turns to south east from station No.15 to 18 over a distance of 1635 links. The bearings and distances from station to station are furnished below.

Station No. From	To	Bearing in L.B.	Distance in links.
2	3	136	405
3	4	148	340
4	5	171	435
5	6	120	750
6	7	109	500
7	8	118½	600
8	9	146	500
9	10	122	320
10	11	123	375
11	12	200	530
12	13	123	450
13	14	162	390
14	15	250	920
15	16	173	680
16	17	147	240
17	18	169	775

South: Again the demarcation line turns to south west from station No.18 and 19 over a distance of 570 links, then it turns north westerly direction and proceeds from station No.19 to 25 over a distance of 2940 links, then it turns to north east from station No.25 and 26 over a distance of 650 links and again it turns to north west from station No.26 to 27 over a distance of 300 links and again it turns to south west and proceeds from station No.27 to 29 over a distance of 610 links then again it proceeds on north westerly direction from station No.29 to 30 over a distance of 975 links. The bearings and distances from station to station are furnished overleaf.

18	19	245	570
19	20	322	440
20	21	307	510
21	22	318	520
22	23	300	500
23	24	342	320
24	25	316	630
25	26	35	650
26	27	336	300
27	28	253	450
28	29	324	360
29	30	304	975

West: Further the demarcation line runs towards north from station No.30 to 32 over a distance of 950 links and then it turns on north westerly direction from station No.32 to 34 a distance of 1763 links and closes the traverse.

The bearings and distance from station to station are furnished below.

30	31	15	300
31	32	20	650
32	33	311	790
33	34	334	975

Right of ways:-

Kallya - Hanialke cart track - A cart track enters the block between cairn No.14-15 and quits out between cairn No.15-16.

Kallya Behmunu and Kally Seeds foot path - A foot path coming from Kallya and enters the block between cairn No.5 and 6 and runs towards west through the block, and byfurcates in to two inside the block one quits the block between cairn No. 35-36 and goes to Behmunu and other quits the block between cairn No.41-42 and goes to Seeds.

Other rights:-

1. ~~xx~~ Free grazing of cattle inside the block by the villagers.

2. Free removal of green manure leaves from the block for the bonafide use by the ryots.

3. Free removal of dry fuel from the block for the bonafide use by the ryots.

4. Free removal of Huligrass from the block for the bonafide use by the ryots.

BY ORDER AND IN THE NAME OF THE
GOVERNOR OF MYSORE,

T.S.Ramaiya
(T.S.Ramaiya)
Under Secretary to Government,
Agriculture & Forest Department.

To

The Compiler, Mysore Gazette for favour of publication.

GOVERNMENT OF MYSORE

No: AD 95 F.F 64

Mysore Government Secretariat,
'Vidhana Soudha'
Bangalore, dated,

NOTIFICATION

In exercise of the powers conferred by Clause (a) and (b) of Section 4 of Madras Forest Act, 1882 (Madras Act V of 1882) the Government of Mysore hereby declares that it is proposed to constitute the land, the boundaries of which are specified in the Schedule below to be a Reserve Forest.

Under Clause (c) of the said Section 4, the Government of Mysore appoints the Assistant Commissioner, Coonoor, for the time being, to be Forest Settlement Officer in regard to the said land to enquire into and determine the existence, nature and extent of any rights claimed by or alleged to exist in favour of any person in or over the land comprised within the limits given in the said Schedule, or to any forest produce of such lands and to deal with the same as provided in Chapter III of the said Act and appoints the District Forest Officer, Hunsur North Division, Coonoor for the time being to be Forest Officer who shall attend on behalf of Government at the enquiry to be made by the said Forest Settlement Officer.

Under Section 14 of the said Act, the Government of Mysore hereby appoints the Deputy Commissioner of South Kanara to hear appeals from any order passed by the Forest Settlement Officer under section 11, 12 or 13 of the said Act.

SCHEDULE.

Name of the District	..	South Kanara.
Name of the Taluk	..	Belthangady.
Name of the village	..	Machina
Name of the Block	..	Machina Block I
Survey field No.	..	331/1.
Area	..	174.15 acres.

BOUNDARIES

North: Starting from the cairn No.1 of the Machina Block I, the line of the proposed block runs in north easterly direction and meets cairn No.1 at a distance of 354 links which is situated on the southern side of 'Kollahale Kyle'. Thence south east through cairn No.3 at a distance of 317 links. Thence the demarcation line crosses the Aniel to Nettara Road in north easterly direction, meets cairn No.4 at a distance of 447 links. Thence passes through cairn No.5 to 9 in north westerly direction meets cairn No.10 at a distance of 3220 links, adjoins the boundaries of locally called Aniel Kyle, and which point is 625 links west to cairn No.11. Thence south to star cairn No.12 at a distance of 1960 links.

Stations From	Stations To	Cairns From	Cairns To	Bearings in degrees	Distance in links.
1	2	—	—	83	190
2	3	1	2	85	180
3	4	—	—	134½	240
4	5	2	3	128½	117
5	6	3	4	44½	447
6	7	4	5	342½	375
7	8	—	—	311	270
8	9	5	6	311	323
9	10	—	—	333	250
10	11	6	7	339½	122
11	12	7	8	345½	500

...2.

Stations From	Stations To	Cairns From	Cairns To	Bearings in degrees	Distance in links.
12	13	8	9	330	610
13	14	9	10	353	1120
14	15	10	11	73	315
15	16	11	12	192½	1060

—

East: Thence north east through cairn Nos.13 and 14 meets cairn No.15 at a distance of 2,635 links, adjoins the bunkees of locally called 'Kanety Bylo'. Thence the demarcation line runs in South easterly direction on the bunkee limits of 'Baronium-Bylo' through cairn Nos.16 to 21 meets cairn No.27 at a distance of 5670 links, which point is 335 links north to cairn No.23. Thence south east through cairn Nos.24 to 28 meets cairn No.29 at a distance of 3415 links, adjoins the bunkees of locally called 'Pijobulanja Bylo'. Thence south through cairn No.30 at a distance of 350 links.

16	17	12	13	154½	400
17	18	13	14	89½	545
18	19	14	15	81½	990
19	20	15	16	153	1145
20	21	16	17	151	1100
21	22	17	18	135½	788
22	23	18	19	121½	675
23	24	—	—	106½	425
24	25	19	20	114½	395
25	26	20	21	70½	695
26	27	21	22	63½	490
27	28	22	23	158½	385
28	29	23	24	116	630
29	30	24	25	134½	690
30	31	25	26	93½	500
31	32	—	—	140	400
32	33	26	27	137	120
33	34	27	28	140	490
34	35	28	29	270	535
35	36	—	—	322½	150
36	37	29	30	221	300

—

South: Thence the line runs in westerly direction meets cairn No.31 at a distance of 335 links, adjoins the bunkees of 'Betrumcolo Bylo'. Thence passes through cairn Nos.32 to 36 meets cairn No.36 at a distance of 5730 links, which point is 395 links north east to cairn No.37.

37	38	—	—	275½	150
38	39	30	31	278	175
39	40	31	32	306½	620
40	41	32	33	292	640
41	42	—	—	324½	350
42	43	33	34	320	305
43	44	34	35	334½	350
44	45	35	36	315	635
45	46	36	37	263½	395

West: Thence the demarcation line runs on the bunkee limits of 'Bungu Bylo' in westerly direction, passes through cairn No.38 to 41 meets cairn No.42 at a distance of 3905 links. Thence north through cairn No.43 meets cairn No.44 at a distance of 1495 links. Thence passes through cairn Nos.45 to 47 in westerly direction, meets cairn No.48 in north westerly at a distance of 3815 links adjoins the bunkees of locally called 'Betsum Bylo'. Thence north through cairn No.1 at a distance of 1000 links, adjoins the bunkees of 'Kallubola Bylo'.

Stations From	Stations To	Cairns From	Cairns To	Bearings in degree	Distance in links.
46	47	—	—	302½	200
47	48	37	38	340½	545
48	49	38	39	276	535
49	50	—	—	200½	400
50	51	39	40	257½	300
51	52	40	41	282	415
52	53	41	42	357½	350
53	54	42	43	343	445
54	55	—	—	12	150
55	56	43	44	12	540
56	57	44	45	305	425
57	58	45	46	321	960
58	59	46	47	302	1125
59	60	47	48	220½	325
60	1	48	1	332½	1000

Rights and concessions:- Panchayath road passes between cairn Nos.7 to 8 and 9 to 10 from Kolanthur and Kurdy respectively joins together in the middle of the block and passes out between cairn No.11 to 12.

2. A foot path passes between cairn No.3 to 4 from Arulanthur and runs out to Hattar between cairn Nos.45 and 46 respectively.

3. A foot path from Bullarenje, passes between cairn No.12 to 19 and runs out to Nangn between cairn Nos.39 to 40.

Other rights:-

1. Free grazing of cattles inside the block by the villagers.
2. Free removal of green manure leaves from the block for the bonafide use by the ryots.
3. Free removal of dry fuel from the block for the bonafide use by the ryots.
4. Free removal of muligrass from the block for the bonafide use by the ryots.

BY ORDER AND IN THE NAME OF THE GOVERNOR OF MYSORE,

J. S. Ramaiye
(T.S.Ramaiya)
Under Secretary to Government,
Agriculture & Forest Department.

To

The Compiler, Mysore Gazette for favour of publication.